

THE
NEW ZEALAND GAZETTE.

Published by Authority.

WELLINGTON, THURSDAY, APRIL 10, 1890.

Village-homestead Special-settlement Land in Southland withdrawn and opened as an Ordinary Village Settlement.

(L.S.) ONSLOW, Governor.
A PROCLAMATION.

IN pursuance and exercise of the powers and authorities conferred upon me by the sixth section of "The Land Act, 1885," I, William Hillier, Earl of Onslow, the Governor of the Colony of New Zealand, do hereby declare that, from and after the day of the date hereof, the Proclamations of the second day of June, one thousand eight hundred and eighty-six, the twenty-first day of June, one thousand eight hundred and eighty-six, the seventh day of July, one thousand eight hundred and eighty-six, the twenty-ninth day of July, one thousand eight hundred and eighty-six, the fifteenth day of December, one thousand eight hundred and eighty-six, the twenty-fourth day of January, one thousand eight hundred and eighty-seven, and the twenty-sixth day of February, one thousand eight hundred eighty-seven, so far as they relate to the sections mentioned in the Schedule to an Order in Council of even date herewith, shall be and the same are hereby revoked; and do proclaim and declare that the said sections are hereby withdrawn from the village-homestead special-settlement system; and, in pursuance of the provisions of section one hundred and sixty-six of the said Act, I do hereby set apart the said sections as a village settlement, upon the terms and conditions set forth in the said Order in Council, and made under the one hundred and sixty-seventh section of the said Act and the fourteenth section of "The Land Acts Amendment Act, 1888."

Given under the hand of His Excellency the Right Honourable William Hillier, Earl of Onslow, of Onslow in the County of Salop; Viscount Cranley, of Cranley in the County of Surrey; Baron Onslow, of Onslow in the County of Salop, and of West Clandon in the County of Surrey; Baron Cranley, of Imbercourt; Baronet; Knight Grand Cross of the Most Distinguished Order of Saint Michael and Saint George; Governor and Commander-in-Chief in and over Her Majesty's Colony of New Zealand and its Dependencies, and Vice-Admiral of the same; and issued under the Seal of the said Colony, at Auckland, this seventh day of April, in the year of our Lord one thousand eight hundred and ninety.

W. R. RUSSELL,
(For the Minister of Lands.)

GOD SAVE THE QUEEN!

Terms and Conditions of Sale or Selection of Village-settlement and Small-farm Allotments, in the Otago Land District.

ONSLOW, Governor.

ORDER IN COUNCIL.

At the Government House, at Auckland, this seventh day of April, 1890.

Present:

HIS EXCELLENCY THE GOVERNOR IN COUNCIL.

WHEREAS by the one hundred and sixty-seventh section of "The Land Act, 1885," it is enacted that the Governor in Council may fix the terms and conditions upon which the lands comprised in any village settlement shall be disposed of, and the mode of payment for the same:

And whereas His Excellency the Governor of the Colony of New Zealand has, by Proclamation issued under the provisions of section one hundred and sixty-six of the said Act and the fourteenth section of "The Land Acts Amendment Act, 1888," set apart the lands enumerated in the Schedule hereto as village settlements:

Now, therefore, His Excellency the Governor of the Colony of New Zealand, in pursuance and exercise of the powers and authorities conferred upon him by the hereinbefore in part recited Act, and by and with the advice of the Executive Council thereof, doth, by this present order, fix the following as the terms and conditions upon which the village-settlement small-farm allotments enumerated in the Schedule hereto shall be disposed of, and the mode of payment for the same, that is to say,—

1. The lands enumerated in the Schedule hereto shall be open as small-farm allotments for sale or selection either for cash, or on deferred payments, or on perpetual lease.
2. The day upon which the lands shall be open for sale or selection shall be Wednesday, the fourteenth day of May, one thousand eight hundred and ninety.
3. The purchaser for cash of any of the lands enumerated in the Schedule hereto will be required to make the following declaration:—

I, _____, of _____, in the _____ Land District and Colony of New Zealand, do solemnly and sincerely declare—

1. That I am the person who, subject to the provisions of "The Land Act, 1885," am purchasing Section _____, Block _____, District _____.
2. That I am purchasing such land solely for my own use and benefit, and not directly or indirectly for the use or benefit of any other person whomsoever.
3. That I am not the owner, tenant, or occupier, directly or indirectly, either by myself or jointly with any other person or persons, of any lands anywhere in the colony exceeding in the whole one acre.

And I make this solemn declaration conscientiously believing the same to be true, and by virtue of an Act of the General Assembly of New Zealand intituled "The Justices of the Peace Act, 1882."

(Signed.)
Declared at _____, this _____ day of _____, 188 _____,
before me— _____, J.P.

4. The purchaser for cash of any of the lands enumerated in the Schedule hereto must deposit with the Receiver of Land Revenue for the land district one-fifth of the purchase-money at the time of application, and shall pay the whole remainder of the purchase-money within thirty days of the granting of his application; and if not paid within thirty days his deposit shall be forfeited, and the lands shall be again open for sale or occupation forthwith; and upon full payment of the purchase-money he will be entitled to a Crown grant, to be issued in the usual way.

5. If any of the lands enumerated in the Schedule hereto are selected upon deferred payments, the selector shall be subject to the provisions relating to Part III. of "The Land Act, 1885."

6. If any of the lands enumerated in the Schedule hereto are selected under the perpetual-leasing system, the selector shall be subject to the provisions of Part IV. of "The Land Act, 1885."

7. The prices stated in the Schedule hereto shall be the prices at which the lands shall be open for sale for cash, deferred payment, or perpetual lease respectively.

8. No person shall be allowed to select more than one section.

9. If there shall be more than one application on the same day for any allotment, the right to occupy the same shall be determined by lot amongst the applicants.

10. Each applicant for a deferred-payment section will be required to make the declaration prescribed by section one hundred and thirteen of "The Land Act, 1885," and shall at the time of application deposit with the Receiver of Land Revenue for the land district one-twentieth of the price if the allotment is over twenty acres, and one-tenth if it is under that area; such payment shall be deemed to be a discharge of the license-fee for the six months due on the next first day of January or July following the date of the license, as the case may be; and, upon fulfilment of the terms and conditions prescribed by the said Act relating to land on deferred payments, will be entitled to the Crown grant, to be issued in the usual way.

11. Each applicant for any of the allotments on perpetual leasing shall be required to deposit with the Receiver of Land Revenue for the land district a sum equal to one half-year's rent of the allotment included in the application, and such payment shall be in discharge of the half-year's rent due on the first day of January or July which shall first ensue after the commencement of the term, together with the sum of thirty shillings for the lease and registration thereof.

SCHEDULE.

Section.	Block.	Area.	Cash Price per Acre.	Deferred-payment Price per Acre.	Perpetual-lease Yearly Interest per Acre.
----------	--------	-------	----------------------	----------------------------------	---

SMALL-FARM LOTS.

Seaward Bush.

		A.	R.	P.	£	s.	d.	£	s.	d.	£	s.	d.
42	II.	5	0	0									
43	"	5	0	0									
47	"	2	3	28									
37	"	5	0	0									
76	"	3	0	23									
77	"	3	0	23									
1	III.	5	1	4									
2	"	5	0	16									
3	"	5	0	14									
4	"	5	2	23									
7	"	5	3	3									
8	"	5	2	20									
9	"	5	2	18	5	0	0	6	5	0	0	5	0
10	"	5	3	3									
11	"	5	3	3									
12	"	5	0	34									
13	"	5	0	34									
14	"	5	1	0									
15	"	1	0	31									
16	"	4	1	14									
17	"	5	0	0									
18	"	5	0	0									
19	"	5	0	0									
20	"	5	0	0									

Section.	Block.	Area.	Cash Price per Acre.	Deferred-payment Price per Acre.	Perpetual-lease Yearly Interest per Acre.
21	III.	A. R. P.	£ s. d.	£ s. d.	£ s. d.
22	"	5 0 0			
23	"	5 0 0			
24	"	5 0 0			
25	"	5 0 0			
26	"	5 0 0			
27	"	5 0 0			
28	"	5 0 0			
29	"	4 3 4			
30	"	5 0 0			
31	"	5 0 0			
32	"	5 0 0			
33	"	5 0 0			
34	"	5 0 0			
35	"	5 0 0			
36	"	5 0 0			
37	"	5 0 0			
38	"	5 0 0			
39	"	5 0 0			
40	"	4 0 0			
41	"	3 2 18			
42	"	1 3 12			
43	"	2 2 35			
44	"	2 1 13			
45	"	3 1 22			
46	"	2 1 5			
47	"	1 3 20			
48	"	5 1 30			
49	"	5 2 24			
50	"	6 3 39			
51	"	6 1 0			
52	"	3 3 15			
53	"	5 0 0			
54	"	5 0 0			
55	"	5 0 0			
56	"	5 0 0			
57	"	5 0 0			
58	"	5 0 0			
59	"	5 0 0	5 0 0	6 5 0	0 5 0
60	"	4 3 38			
61	"	4 3 4			
62	"	4 3 36			
63	"	5 0 0			
64	"	5 0 0			
65	"	4 3 18			
66	"	4 3 11			
67	"	4 3 36			
68	"	5 0 0			
69	"	5 0 0			
70	"	5 0 0			
71	"	5 0 0			
72	"	4 0 0			
73	"	2 0 4			
74	"	1 0 3			
75	"	2 3 2			
76	"	4 2 28			
77	"	4 3 14			
78	"	4 3 15			
79	"	5 0 0			
80	"	5 0 0			
81	"	5 0 0			
82	"	5 0 0			
83	"	5 0 0			
84	"	5 0 0			
85	"	5 0 0			
86	"	4 2 20			
87	"	2 3 34			
88	"	1 1 2			
89	"	1 2 17			
90	"	3 1 8			
91	"	5 0 12			
1	IV.	2 0 4			
2	"	5 0 0			
3	"	5 0 0			
4	"	5 0 0			
5	"	4 3 16			
6	"	3 1 6			
Description of Land: Bush lands, three to four miles from Invercargill, intersected by Seaward Bush Railway. Maximum allowed to one selector, 10 acres.					
Invercargill Hundred.—Millwood.					
28	VII.	4 0 20			
29	"	4 0 20			
30	"	4 0 20	2 10 0	3 2 6	0 2 6
39	"	4 0 20			
40	"	4 0 20			

Invercargill Hundred.—Millwood—continued.

Section.	Block.	Area.	Cash Price per Acre.	Deferred-payment Price per Acre.	Perpetual-lease Yearly Interest per Acre.
		A. R. P.	£ s. d.	£ s. d.	£ s. d.
41	VII.	4 0 20	2 10 0	3 2 6	0 2 6
42	"	4 0 21			
43	"	4 3 0			
44	"	4 2 38			
45	"	4 2 38			
46	"	4 2 38			
55	"	4 2 38			
56	"	4 2 38			
57	"	4 2 38			
58	"	4 3 0			
59	"	4 1 6			
60	"	4 1 6			
61	"	4 1 4			
62	"	4 1 4			
63	"	4 1 4			
64	"	4 1 4			
65	"	4 1 6			
66	"	4 1 6			
67	"	4 3 2			
68	"	4 3 2			
69	"	4 3 0			
70	"	4 3 0			
71	"	4 3 0			
72	"	4 3 0			
73	"	4 3 2			
74	"	4 3 2			

Invercargill Hundred.—Loanend.

Section.	Block.	Area.	Cash Price per Acre.	Deferred-payment Price per Acre.	Perpetual-lease Yearly Interest per Acre.
		A. R. P.	£ s. d.	£ s. d.	£ s. d.
64	VIII.	16 1 23	2 10 0	3 2 6	0 2 6
65	"	16 1 23			
66	"	16 1 23			
67	"	16 1 23			
68	"	16 1 23			
69	"	20 0 0			
70	"	20 0 0			
71	"	20 0 0			
73	"	11 2 18			
74	"	18 3 3			
75	"	19 3 2			
76	"	18 3 16			
77	"	20 0 0			
81	"	12 2 32			
43	XXII.	14 3 29			
44	"	14 3 32			
45	"	14 3 31			
46	"	14 3 31			
47	"	14 3 36			
48	"	14 3 37			
49	"	17 3 36			
50	"	17 3 36			
51	"	17 3 36			
52	"	17 3 36			
53	"	17 3 36			
54	"	14 3 21			
55	"	14 3 22			
56	"	14 3 20			
57	"	14 3 22			
60	"	17 3 34			
61	"	17 3 35			
62	"	17 3 35			
63	"	17 3 36			
64	"	17 3 36			
65	"	19 3 34			
66	"	15 3 35			
67	"	15 3 35			
68	"	15 3 35			
69	"	15 3 35			
70	"	15 3 35			
71	"	19 3 8			
72	"	19 3 8			
73	"	19 1 30			
74	"	19 3 11			
75	"	19 3 11			
76	"	19 3 11			
77	"	19 3 11			
78	"	19 3 11			
79	"	19 3 11			
80	"	19 3 24			

Description of Land: Block VII., bush lands, adjoining Mr. Tapper's saw-mill, Seaward Bush; applicants limited to 20 acres. Block VIII., open lands at front of bush, One-tree Point; applicants limited to 20 acres. Block XXII., bush lands, on Seaward Bush Railway, at Tisbury Station; applicants limited to 50 acres.

Hokonui.

Section.	Block.	Area.	Cash Price per Acre.	Deferred-payment Price per Acre.	Perpetual-lease Yearly Interest per Acre.
		A. R. P.	£ s. d.	£ s. d.	£ s. d.
726	..	28 2 27	2 0 0	2 10 0	0 2 0
728	..	28 3 26			
730	..	16 1 5			
732	..	17 3 37			
734	..	28 3 27			
735	..	21 3 27			

Description of Land: Bush lands, at Centre Bush, Winton and Kingston Railway. Applicants limited to 50 acres. Cash price, £2 per acre.

Makarewa.

Section.	Block.	Area.	Cash Price per Acre.	Deferred-payment Price per Acre.	Perpetual-lease Yearly Interest per Acre.
		A. R. P.	£ s. d.	£ s. d.	£ s. d.
12	V.	15 2 20	4 0 0	5 0 0	0 4 0
13	"	15 2 20			
14	"	13 3 0			
15	"	13 3 0			
16	"	13 3 0			
6	VII.	13 1 36			
7	"	13 1 36			
9	"	13 1 36			
10	"	13 1 36			
5	VIII.	13 0 18			
6	"	13 0 18			
7	"	13 0 18			
8	"	13 0 18			
1	X.	13 0 18			
2	"	13 0 18			
3	"	13 0 18			
4	"	13 0 18			
5	"	13 1 12			
7	"	12 3 17			
8	"	12 3 16			
9	"	12 3 35			
10	"	13 0 18			

Description of Land: Bush lands, adjacent to Main North Road, nine miles from Invercargill. Maximum area allowed, 20 acres.

Flint's Bush.

Section.	Block.	Area.	Cash Price per Acre.	Deferred-payment Price per Acre.	Perpetual-lease Yearly Interest per Acre.
		A. R. P.	£ s. d.	£ s. d.	£ s. d.
8	II.	3 0 0	6 0 0	7 10 0	0 6 0
9	"	3 0 0			
3	III.	1 0 0			
4	"	1 0 0			
13	"	1 0 0			
14	"	1 0 0			
6	VI.	1 0 0			
7	"	1 0 0			
8	"	1 0 0			
9	"	1 0 0			
10	"	1 0 0			
11	"	1 0 0			
12	"	1 0 0			
13	"	1 0 0			
14	"	1 0 0			
2	VII.	0 2 27			
3	"	1 0 9			
4	"	1 0 38			
5	"	1 0 21			

Description of Land: Open lands, adjoins Riverton-Orepuki Railway, between Thornbury and Waimatuku Railway-stations. Maximum area allowed, 5 acres.

Holmesdale.

Section.	Block.	Area.	Cash Price per Acre.	Deferred-payment Price per Acre.	Perpetual-lease Yearly Interest per Acre.
		A. R. P.	£ s. d.	£ s. d.	£ s. d.
1	VII.	9 3 5	3 0 0	3 15 0	0 3 0
2	"	10 2 21			
6	"	11 0 11			
7	"	11 0 12			

Description of Land: Open land, close to Lumsden Township, on Winton-Kingston Railway, fifty miles from Invercargill. Maximum area, 25 acres.

Longwood.

Section.	Block.	Area.	Cash Price per Acre.	Deferred-payment Price per Acre.	Perpetual-lease Yearly Interest per Acre.
		A. R. P.	£ s. d.	£ s. d.	£ s. d.
48	V.	10 0 0	2 0 0	2 10 0	0 2 0
49	"	10 0 0			
50	"	10 0 0			
51	"	12 0 24			
54	"	9 3 11			
55	"	10 0 0			
56	"	12 0 5			
59	"	19 2 20			
61	"	34 1 21			
9	VII.	43 0 35			
58	V.	20 3 2			
60	"	48 0 2			
62	"	34 1 30			
8	VII.	31 0 24			
11	"	43 3 8			

Description of Land: Bush lands, adjacent to Wakapatu Station, on Riverton-Orepuki Railway. Maximum area, 50 acres.

RIVERSDALE WALROND,
Acting Clerk of the Executive Council.

Addition to the Clifton Domain brought under "The Public Domains Act, 1881."

ONSLOW, Governor.

ORDER IN COUNCIL.

At the Government House, at Auckland, this seventh day of April, 1890.

Present:

HIS EXCELLENCY THE GOVERNOR IN COUNCIL.

BY virtue of the powers and authorities vested in me by the twenty-fourth section of "The Public Reserves Act, 1881," I, William Hillier, Earl of Onslow, the Governor of the Colony of New Zealand, by and with the advice and consent of the Executive Council of the said colony, do hereby order and declare that the reserve made for public recreation in the Provincial District of Taranaki, and known as the Clifton Recreation-ground, and described in the Schedule hereto, shall be and the same is hereby brought under the operation of and declared to be subject to the provisions of "The Public Domains Act, 1881; and such domain shall hereafter be managed, administered, and dealt with, in manner directed by the said Act, by the Domain Board constituted by an Order in Council issued on the fourteenth day of January, one thousand eight hundred and eighty-six.

SCHEDULE.

ALL that parcel of land in the Land District of Taranaki, containing by admeasurement 57 acres, more or less, being Section No. 12, Block III., Waitara Survey District. Bounded on the east by Section No. 2, by the Old North Road, and by a roadway, 50 links wide, 4122'3 links; and on the south, west, and north by a reserve 100 links from high-water mark: be all the aforesaid linkages more or less; as the same is delineated on the plan deposited in the office of the Chief Surveyor, New Plymouth.

RIVERSDALE WALROND,
Acting Clerk of the Executive Council.

Vesting a Reserve in the Contributors to the Wakatipu District Hospital (Incorporated).

ONSLOW, Governor.

ORDER IN COUNCIL.

At the Government House, at Auckland, this seventh day of April, 1890.

Present:

HIS EXCELLENCY THE GOVERNOR IN COUNCIL.

WHEREAS the land mentioned in the Schedule hereto was reserved for hospital purposes: And whereas, in the opinion of the Governor, it is expedient to vest the said lands in the contributors of the Wakatipu District Hospital, incorporated under "The Hospitals and Charitable Institutions Act, 1885:"

Now, therefore, His Excellency the Governor of the Colony of New Zealand, by and with the advice and consent of the Executive Council of the said colony, doth hereby declare that, from and after the day of the date hereof, the land described in the Schedule hereto shall become vested in the contributors of the Wakatipu District Hospital (Incorporated), in trust, for an addition to the hospital reserve.

SCHEDULE.

ALL that parcel of land in the Land District of Otago, containing by admeasurement 1 acre 3 roods 8 perches, more or less, being Sections Nos. 2, 3, 5, 6, 7, 22, 23, 24, Block VIII., and 2, 3, 5, 6, 7, 22, 23, 24, Block IX., Town of Frankton. Bounded on the north by Warwick Street 222 links, by Section No. 4 of Block IX. 130 links, by Worcester Street 222 links, also by Section No. 4 of Block VIII. 130 links; on the east by Section No. 4 of Block IX. 80 links, by Cumberland Street 318 links, by Section No. 1 of Block IX. 80 links, by Section No. 4 of Block VIII. 80 links, also by Section No. 1 of Block VIII. 80 links; on the south by Section No. 1 of Block IX. 130 links, by Worcester Street 222 links, by Section No. 1 of Block VIII. 130 links, also by Leicester Street 222 links; on the west by Sections Nos. 8 and 21 of Block IX. 319 links, also by Sections Nos. 8 and 21 of Block VIII. 319 links: be all the aforesaid linkages more or less; as the same is delineated on the plan deposited in the office of the Chief Surveyor, Dunedin.

RIVERSDALE WALROND,
Acting Clerk of the Executive Council.

Shooting Season for Imported Game, License Fee, &c., Grey District.

ONSLOW, Governor.

IN pursuance of the powers vested in me by "The Animals Protection Act, 1880," and the Acts amending the same, I, William Hillier, Earl of Onslow, the Governor of the Colony of New Zealand, do hereby notify that cock-pheasants and quail may be taken or killed within the Grey District, consisting of the County of Grey, from the first day of June, one thousand eight hundred and ninety, to the thirtieth day of June, one thousand eight hundred and ninety, both inclusive; and that hares may be taken or killed within the said district from the first day of April to the thirtieth day of June, one thousand eight hundred and ninety, both inclusive (subject nevertheless to the restrictions in the said Acts mentioned); and I do further notify that licenses to take or kill such game within the said district shall be issued on payment of the sum of twenty shillings each, and that licenses to sell game and native game shall be issued on payment of five pounds each; and the Chief Postmaster at Greymouth is hereby appointed to sign and issue the said licenses.

As witness the hand of His Excellency the Governor, this twenty-seventh day of March, one thousand eight hundred and ninety.

W. R. RUSSELL,
Colonial Secretary.

Coursing Season for Hares, License Fee, &c., Southland District.

ONSLOW, Governor.

IN exercise of the powers vested in me by "The Animals Protection Act, 1880," and the Acts amending the same, I, William Hillier, Earl of Onslow, the Governor of the Colony of New Zealand, do hereby notify that hares may be taken or killed by coursing only within the Southland District, consisting of so much of the County of Southland as lies to the westward of the Maitara River, together with the Counties of Fiord, Wallace, and Stewart Island, from the first day of April, one thousand eight hundred and ninety, to the thirty-first day of July, one thousand eight hundred and ninety, both inclusive (subject nevertheless to the restrictions in the said Acts mentioned). And I do further notify that licenses to course hares within the said district shall be issued on payment of the sum of thirty shillings each, and that licenses to sell game and native game shall be issued on payment of the sum of five pounds each; and the Chief Postmaster at Invercargill is hereby appointed to sign and issue the said licenses.

As witness the hand of His Excellency the Governor, this twenty-seventh day of March, one thousand eight hundred and ninety.

W. R. RUSSELL,
Colonial Secretary.

Shooting Season for Imported Game, License Fee, &c., Otago District.

ONSLOW, Governor.

IN exercise of the powers vested in me by "The Animals Protection Act, 1880," and the Acts amending the same, I, William Hillier, Earl of Onslow, the Governor of the Colony of New Zealand, do hereby notify that cock-pheasants, hares, and quail may be taken or killed within the Otago District, consisting of so much of the Counties of East Taupo and Whakatane as lies to the south of the Rangitaiki River, from the first day of May, one thousand eight hundred and ninety, to the thirty-first day of July, one thousand eight hundred and ninety, both inclusive (subject nevertheless to the restrictions in the said Acts mentioned). And I do further notify that licenses to take or kill such game within the said district shall be issued on payment of the sum of ten shillings each, and that licenses to sell native game and game shall be issued on payment of the sum of five pounds each; and the Postmaster at Otago is hereby appointed to sign and issue the said licenses.

As witness the hand of His Excellency the Governor, this thirty-first day of March, one thousand eight hundred and ninety.

W. R. RUSSELL,
Colonial Secretary.

Shooting Season for Native Game.—Amended Notification for South Island.

ONSLOW, Governor.

WHEREAS by a warrant dated the seventeenth day of March, one thousand eight hundred and ninety, and published in the *Gazette* of the twentieth day of March, one

thousand eight hundred and ninety, it was notified that native game, with certain exceptions, might be taken or killed within the Colony of New Zealand, except in certain specified districts, from the first day of May to the thirty-first day of July, one thousand eight hundred and ninety: And whereas it is expedient to amend the said warrant as regards certain portions of the said colony:

Now, therefore, I, William Hillier, Earl of Onslow, the Governor of the Colony of New Zealand, do hereby notify that the period within which native game may be taken or killed within the Provincial Districts of Nelson, Canterbury, Otago, and Westland shall commence on the first day of April and end on the thirtieth day of June, one thousand eight hundred and ninety, anything in the above-recited warrant to the contrary notwithstanding.

As witness the hand of His Excellency the Governor, this thirty-first day of March, one thousand eight hundred and ninety.

W. R. RUSSELL.

Shooting Season for Imported Game, License Fee, &c., Inangahua.

ONSLOW, Governor.

IN pursuance of the powers vested in me by "The Animals Protection Act, 1880," and the Acts amending the same, I, William Hillier, Earl of Onslow, the Governor of the Colony of New Zealand, do hereby notify that cock-pheasants and quail may be taken or killed within the Inangahua District, consisting of the County of Inangahua, from the first day of June, one thousand eight hundred and ninety, to the thirtieth day of June, one thousand eight hundred and ninety, both days inclusive; and that hares may be taken or killed within the said district from the first day of April, one thousand eight hundred and ninety, to the thirtieth day of June, one thousand eight hundred and ninety, both days inclusive (subject nevertheless to the restrictions in the said Acts mentioned). And I do further notify that licenses to kill such game within the said district shall be issued on payment of the sum of twenty shillings each, and that licenses to sell game and native game shall be issued on payment of the sum of five pounds each; and that the Postmaster at Reefton is authorised to sign and issue the said licenses.

As witness the hand of His Excellency the Governor, this seventh day of April, one thousand eight hundred and ninety.

W. R. RUSSELL.

Form of License for Selling Native Game.

ONSLOW, Governor.

IN exercise of the powers vested in me by "The Animals Protection Act Amendment Act, 1889," I, William Hillier, Earl of Onslow, the Governor of the Colony of New Zealand, do hereby notify that the form of license for selling native game shall be as follows, or to the following effect:—

FORM OF LICENSE FOR SELLING NATIVE GAME.

No.

(1), of (2), (3), having this day paid the sum of five pounds (£5) pursuant to "The Animals Protection Act, 1880," and "The Animals Protection Act Amendment Act, 1889," is hereby licensed to sell native game within the District of during the period between the first day of May and the day of in this year (both days inclusive).

Dated at, this day of, 189

(1) Name in full. (2) Address. (3) Occupation.

NATIVE GAME THAT MAY BE SOLD UNDER THE ABOVE LICENSE.

Wild duck of any species, bittern, pied stilt plover, dotterell, kaka, native pigeon, teal, black stilt plover, pukeko (swamp hen), wild geese.

As witness the hand of His Excellency the Governor, this thirty-first day of March, one thousand eight hundred and ninety.

W. R. RUSSELL.

Rural Lands in the Wellington Land District open for Sale or Selection.

ONSLOW, Governor.

IN pursuance and exercise of the powers and authorities conferred upon me by the third section of "The Land Act Amendment Act, 1887" (hereinafter termed "the said Act"), I, William Hillier, Earl of Onslow, the Governor of the Colony of New Zealand, having received the report of the Surveyor-General in this behalf, as in the said section is provided, do hereby declare that the rural lands enumerated

in the Schedule hereto shall be open for sale or selection, after the lapse of a period of not less than forty-five days from the date of the first public notification hereof, in the manner and upon the conditions mentioned in the said Act, and at the price per acre stated in the said Schedule.

SCHEDULE.

Section.	Block.	Area.	Cash Price per Acre.	Deferred Payment Price per Acre.	Perpetual-lease Rent per Acre.
----------	--------	-------	----------------------	----------------------------------	--------------------------------

APIITI DISTRICT.

A. R. P.			£ s. d.			£ s. d.			s. d.		
11	XI.	51 0 0	1 17 6	2 6 10½	1 10½						

Description of Land: This section is situated adjacent to the Apiti Township, in the Feilding Special-settlement Block, and comprises mostly flat land, the soil is of good loamy quality; the whole area is covered with mixed forest of kahikatea, matai, miro, hinau, rewarewa, &c., and usual undergrowth; the section is watered by the Mangapikopiko Stream. The access is *via* Birmingham and the roads on the Feilding Special-settlement Block.

HUNTERVILLE TOWNSHIP.

270, 278	..	1 2 37	4 0 0	5 0 0	4 0
271	..	9 0 30	4 0 0	5 0 0	4 0
272	..	10 1 33	4 0 0	5 0 0	4 0
274	..	6 1 32	4 0 0	5 0 0	4 0

Description of Land: These sections are situated on the Hunterville-Pokiori Road, adjacent to Hunterville Township, and comprises flat alluvial bush lands of good quality. The sections are suitable for occupation by a small settler, or as a business-site. The lands are accessible by railway and dray-road.

MANGAONE DISTRICT.

133	IX.	634 0 0	0 10 0	0 12 6	0 6
-----	-----	---------	--------	--------	-----

Description of Land: This section is situated about three miles south of Eketahuna, on the main coach-road, and comprises rough hilly forest lands of inferior quality; the formation is papa; the forest includes rimu, rata, tawa, tawhero, &c., and usual undergrowth. The section is fairly well watered.

MAKURI DISTRICT.

46	XIII.	29 0 0	2 10 0	3 2 6	2 6
48	"	13 0 0	2 10 0	3 2 6	2 6

Description of Land: These sections are situated near the junction of the Makuri Valley and Mount Marchant Roads, about twelve miles from Pahiatua, and comprises flat and terrace lands of good quality; the formation being papa and limestone, covered with mixed forest, principally tawa. The lands are suitable for a small farmer, or as business-sites in the future.

ONGO DISTRICT.

69	XI.	33 0 0	1 5 0	1 11 3	1 3
72	"	19 2 0	1 5 0	1 11 3	1 3

Description of Land: These sections are situated north of the West Waitapu Block, at the junction of the Mangatutu and Tapuae Roads, and comprise hilly mixed bush lands of good quality. The distance from Feilding is about eighteen miles.

PUKETOI DISTRICT.

3	I.	199 0 0	1 5 0	1 11 3	1 3
---	----	---------	-------	--------	-----

Description of Land: Weighted with £100, being the value of 100 totara trees, comprising about 200,000 superficial feet, and of about 550 rimu, rewarewa, matai, kahikatea, and maire trees. This section is situated on the Tiraumea East Valley Road-line, in the south-west Puketoi Block, and comprises undulating hilly land with flats on the frontage, the soil is good; the whole area is covered with mixed forest, comprising the valuable timber trees specified above. The section is ten miles distant from Pahiatua; the best access is *via* the Tiraumea Road and the roads on the Pahiatua-Puketoi Block.

As witness the hand of His Excellency the Governor, this thirty-first day of March, one thousand eight hundred and ninety.

W. R. RUSSELL,
(For the Minister of Lands.)

Rural Lands in the Wellington Land District open for Sale or Selection.

ONSLOW, Governor.

IN pursuance and exercise of the powers and authorities conferred upon me by the third section of "The Land Act Amendment Act, 1887" (hereinafter termed "the said Act"), I, William Hillier, Earl of Onslow, the Governor of the Colony of New Zealand, having received the report of the

Surveyor-General in this behalf, as in the said section is provided, do hereby declare that the rural lands enumerated in the Schedule hereto shall be open for sale or selection, after the lapse of a period of not less than forty-five days from the date of the first public notification hereof, in the manner and upon the conditions mentioned in the said Act, and at the price per acre stated in the said Schedule.

SCHEDULE.

UNSURVEYED LANDS.—MANGAHAO BLOCK.

BLOCKS V., VI., and IX., Mangahao Survey District, 5,000 acres. First- and second-class lands. Cash price, 17s. 6d. to £1 10s.; deferred-payment price, £1 1s. 10½d. to £1 17s. 6d.; and perpetual-lease rental, 10½d. to 1s. 6d. per acre.

Description of Land: This block is situated between the Woodville-Mangahao Special-settlement Block and the Tararua Forest Reserve. The area comprises broken and undulating hills, intersected by deep gullies, with some flat land adjacent to the special-settlement sections. The block is fairly well watered by streams having their sources in the main range; the area is covered generally with mixed bush, including rimu, rata, tawa, hinau, rewarewa, pukatea, mahoe, and thick underscrub of supplejack, young tawa, and the usual varieties of shrubs, but the growth on the higher slopes of the range is mostly tawhero. The soil varies from fair to good; the block is accessible from Pahiatua by the Pahiatua-Palmerston Road, the distance from the township to the northern boundary being about eight and a half miles, the road being only formed as far as the Mangahao River. The south-eastern boundary is only about five and a half miles distant from Tutaekara, on the Forty-mile Bush main coach-road, but the formation of the connecting roads is still incomplete. The projected extension of the line of railway, Eketahuna to Woodville, passes within three miles of the block. The block is centrally situated for the Woodville, Pahiatua, and Palmerston North markets, the distance to the latter town over the Tararua Range being about fourteen miles, the road being only formed from Palmerston to the western foot of the range. The elevation of the country is from 700ft. to 1,500ft. The rainfall in this district is copious, and the land is generally considered well adapted for pastoral pursuits.

As witness the hand of His Excellency the Governor, this thirty-first day of March, one thousand eight hundred and ninety.

W. R. RUSSELL,
(For the Minister of Lands.)

Rural Lands in the Wellington Land District open for Sale or Selection.

ONSLOW, Governor.

IN pursuance and exercise of the powers and authorities conferred upon me by the third section of "The Land Act Amendment Act, 1887" (hereinafter termed "the said Act"), I, William Hillier, Earl of Onslow, the Governor of the Colony of New Zealand, having received the report of the Surveyor-General in this behalf, as in the said section is provided, do hereby declare that the rural lands enumerated in the Schedule hereto shall be open for sale or selection, after the lapse of a period of forty-five days from the date of the first public notification hereof, in the manner and upon the conditions mentioned in the said Act, and at the price per acre respectively stated in the said Schedule.

SCHEDULE.

THE KAIWHATA BLOCK.

UNSURVEYED land, Blocks IV. and VIII., Wainuioru, and I., IV. and V., Kaiwhata Survey Districts, 5,000 acres. First- and second-class lands. Cash price, 7s. 6d. to £1 7s. 6d.; deferred-payment price, 9s. 4½d. to £1 14s. 4½d.; and perpetual-lease rental, 4½d. to 1s. 4½d. per acre. The area about the Mangamouku Stream is weighted with £20, being the value of improvements, consisting of a whare, garden, and grassing.

Description of Land: This block is situated on both sides of the Kaiwhata Stream, on the East Coast, Wairarapa District, and is bounded on the north-east by Te Maipi Native lands; on the south by the properties of Messrs. Tatham, Nitz, Adams, and by Crown lands; and towards the north-west by Messrs. Williams and Beetham's Brancepeth Run. The area comprises generally hilly land intersected by deep gullies, with small flats along the Kaiwhata and Bismarck Creeks; there are suitable sites for homesteads where the track from the Wharau crosses the Kaiwhata. In the northern part of the block, above the junction of Bismarck Creek, the ridges are flatter, and the country nearly all open grass land of

superior quality. The block is fairly well watered, most of the gullies having water in them in the summer; dams could be constructed and water stored. The forest comprises tawai and tawhero on the ridges, but on the slopes and in the gullies there are, in addition, rimu, matai, kahikatea, hinau, maire, miro, and occasional totara trees; the undergrowth consists of rangiora, makomako, mahoe, &c. Timber for building and fencing purposes is generally available. The formation is sandstone, with slate and shale showing in some of the gullies. The soil on the ridges in the southern part of the block is generally of inferior quality, but it varies from fair to good in the gullies, whilst that in the northern part of the block is, as before stated, of superior quality. The altitude of the country ranges from 500ft. to 1,300ft. above sea-level. The access is via Gladstone, there being a dray-road to Cooper's, about one and a half miles from Gladstone, and a horse-road for a further distance of ten miles to Nitz's, in the Kaiwhata, which is only two miles from the south boundary of the block. The country is infested with rabbits, nevertheless the northern part of the block offers an excellent opportunity for settlers who wish to secure estates capable of immediate occupation and stocking. If access can be secured to the landing-places on the sea-coast, the cost of carriage to and from Wellington will be very moderate.

As witness the hand of His Excellency the Governor, this thirty-first day of March, one thousand eight hundred and ninety.

W. R. RUSSELL,
(For the Minister of Lands.)

Rural Lands in the Hawke's Bay Land District open for Sale or Selection.

ONSLOW, Governor.

IN pursuance and exercise of the powers and authorities conferred upon me by the third section of "The Land Act Amendment Act, 1887" (hereinafter termed "the said Act"), I, William Hillier, Earl of Onslow, the Governor of the Colony of New Zealand, having received the report of the Surveyor-General in this behalf, as in the said section is provided, do hereby declare that the rural lands enumerated in the Schedule hereto shall be open for sale or selection, after the lapse of a period of not less than forty-five days from the date of the first public notification hereof, in the manner and upon the conditions mentioned in the said Act, and at the price per acre stated in the said Schedule.

SCHEDULE.

UNSURVEYED LANDS.—FIRST- AND SECOND-CLASS LANDS.—RESUMED FOREST RESERVE, WOODVILLE.

BLOCKS XIV. and XVI., Woodville Survey District, about 5,200 acres. Price, 12s. 6d. to £1 10s. per acre for cash.

Description of Land: Forest land situated on the eastern slopes of the Ruahine Ranges, within four miles of Woodville by a good road, and adjoining the settled lands in that district. The land is of good quality, tawa, rimu, and rata being the prevailing timber, with patches of totara, hinau, &c., but much of the growth is light, and could be cleared at the rate of £1 per acre. A graded road connects the block with the Pohangina settlements on the western side of the ranges.

As witness the hand of His Excellency the Governor, this thirty-first day of March, one thousand eight hundred and ninety.

W. R. RUSSELL,
(For the Minister of Lands.)

Rural Lands in the Canterbury Land District open for Sale or Selection.

ONSLOW, Governor.

IN pursuance and exercise of the powers and authorities conferred upon me by the third section of "The Land Act Amendment Act, 1887" (hereinafter termed "the said Act"), I, William Hillier, Earl of Onslow, the Governor of the Colony of New Zealand, having received the report of the Surveyor-General in this behalf, as in the said section is provided, do hereby declare that the rural lands enumerated in the Schedule hereto shall be open for sale or selection, after the lapse of a period of not less than forty-five days from the date of the first public notification hereof, in the manner and upon the conditions mentioned in the said Act, and at the price per acre respectively stated in the said Schedule.

SCHEDULE.
Lithograph 19.

Section.	Block.	District.	Area.	Cash Price per Acre.
SURVEYED LANDS.				
FIRST-CLASS LAND.				
<i>Geraldine and Mackenzie Counties.—On the Brothers Range.</i>				
36037	VIII.	Opawa ..	72 0 0	1 15 0
Well-grassed hill-side; part can be cultivated.				
36040	{ VIII.	Opawa	64 2 0	1 10 0
36041	{ V.	Pareora		
Fairly-grassed hill-facings; part can be ploughed.				
SECOND-CLASS LAND.				
<i>On the Brothers and Cave Hill Range, and Parts of Cannington, Levels, Mount Nething and Opawa Runs.</i>				
96034	XII.	Tengawai	84 0 0	0 17 6
Rough, stony hill-side; fairly grassed.				
36038	VIII.	Opawa	111 0 0	1 0 0
36039	V.	Pareora	42 0 0	
Steep side of hill; fairly grassed.				
36043	IX., X.	Pareora	200 0 0	1 2 6
36044	X.	"	72 0 0	
36045	X., XIV.	"	225 0 0	
On east side of Cave Hill, well-grassed spurs; difficult of access.				
36052	VI.,	Opawa ..	1,880 0 0	1 7 6
36053	VI., VII., XI.	" ..	1,580 0 0	
Very well-grassed hill-facings; access from Coal Creek by road already formed. Sites for small homesteads can be got in Coal Creek.				
36054	X., XI.	Opawa ..	900 0 0	1 2 6
36055	X.	" ..	570 0 0	
36056	VI., VII., X.	" ..	1,750 0 0	
Fairly - well - grassed hill - facings; no suitable sites for homesteads.				
36057	VI.	Opawa ..	125 0 0	1 0 0
36058	VI., VII.	" ..	175 0 0	
Fairly-grassed rocky facings, on north side of Rocky Gully; access difficult.				
36051	I.	Opawa ..	1,600 0 0	1 5 0
Well-grassed land, up Exe Creek, part ploughable; access from Mackenzie Pass Road.				
36060	I., V.	Opawa ..	1,500 0 0	1 2 6
Well-grassed hill-facings, near Trig. U; part ploughable.				
36061	XVI.	Burke ..	43 0 0	1 0 0
36062	"	" ..	102 1 20	
Fairly-grassed steep hill-facings, on Lockhart's Creek.				
36064	I.	Pareora	19 1 35	1 10 0
Hill land.				
UNSURVEYED LANDS.				
FIRST-CLASS LAND.				
<i>Geraldine and Mackenzie Counties.—Part of Cannington Run.</i>				
F	XII.	Opawa ..	285 0 0	1 5 0
Well-grassed hill-side, on north side of Pareora River, broken by clay slips.				
G	XII.	Opawa ..	200 0 0	1 2 6
H	XII., XVI.	" ..	50 0 0	1 2 6
I	XI.	" ..	36 0 0	1 0 0
Stony flats, south side of Pareora River.				
SECOND-CLASS LAND.				
<i>On the Brothers and Cave Hill Range and Opawa Run.</i>				
A	{ XII., XVI.	Tengawai	2967 0 0	1 2 6
	{ IV., VIII.	Opawa		
Well-grassed steep facings of Brothers Range.				
B	{ VIII.	Opawa	400 0 0	1 10 0
	{ V.	Pareora		
River-flat and facings of lower part of Brothers Range, about one mile above Cave Railway-station.				
C	IX.	Pareora	630 0 0	1 2 6
Well-grassed rocky facings, on west side of Cave Hill; access difficult.				
D	{ IX., X., XIII., XIV.	Pareora	1,932 0 0	1 5 0
On west side of Cave Hill, well-grassed facings; small pieces at top of range can be cultivated; access difficult.				
E	XIV.	Pareora	168 0 0	1 0 0
On south side of Cave Hill, well-grassed spurs; difficult of access.				
J	{ XVI.	Burke	360 0 0	0 15 0
	{ XIII.	Tengawai		
Very rocky facings, on Mackenzie Stream and Tengawai River.				

The foregoing notification will revoke so much of notifications dated the 25th April, 1883, published in *Gazette* No. 35, 26th April, 1883, page 527, and the 19th April, 1888, published in *Gazette* No. 29, 10th May, 1888, page 583, as relates to the land included in the above Schedule.

As witness the hand of His Excellency the Governor, this thirty-first day of March, one thousand eight hundred and ninety.

W. R. RUSSELL,
(For the Minister of Lands.)

Rural Lands in the Canterbury Land District open for Sale or Selection.

ONSLow, Governor.

IN pursuance and exercise of the powers and authorities conferred upon me by the third section of "The Land Act Amendment Act, 1887" (hereinafter termed "the said Act"), I, William Hillier, Earl of Onslow, the Governor of the Colony of New Zealand, having received the report of the Surveyor-General in this behalf, as in the said section is provided, do hereby declare that the rural lands enumerated in the Schedule hereto shall be open for sale or selection, after the lapse of a period of not less than forty-five days from the date of the first public notification hereof, in the manner and upon the conditions mentioned in the said Act, and at the price per acre stated opposite such land in the said Schedule.

SCHEDULE.

Lithograph 18.

SURVEYED LAND.—SECOND-CLASS LAND.—MACKENZIE COUNTY.—PARTS OF THREE SPRINGS AND ALBURY RUNS.

Section or Lot.	Block	District.	Area.	Cash Price per Acre.
36085	I.	Tengawai	1,578 0 0	1 5 0
Description of Land: Well-grassed low hills, facing on Burke's Pass Road.				
36086	I., V.	Tengawai	1,695 0 0	1 2 6
Description of Land: Well-grassed hills, on which there is a site for a small homestead; access from road leading past Three Springs Woolshed.				
36087	I., V.	Tengawai	1,738 0 0	1 0 0
Description of Land: Well-grassed hills; access difficult from Nixon's Road.				
36088	V., VI.	Tengawai	1,342 0 0	1 0 0
Description of Land: Well-grassed hills; access from branch road, leading off Nixon's Road.				
36089	{ V., VI., IX., X.	Tengawai	1,768 0 0	0 17 6
Description of Land: Fairly-grassed hill-facings; access from Racecourse Road to Fairlie Creek.				
36090	IX., X.	Tengawai	1,698 0 0	0 15 0
Description of Land: Fairly-grassed rough hill-facings behind Mr. McLean's property; no suitable homestead-sites; access by O'Neill's Road.				
36091	IX., X.	Tengawai	1,221 0 0	0 15 0
Description of Land: High rough spurs, leading to the top of the Albury Range.				

The foregoing notification will revoke so much of notifications dated the 25th April, 1883, published in *Gazette* No. 35, of the 26th April, 1883, page 527, and the 19th April, 1888, published in *Gazette* No. 29, of the 10th May, 1888, page 583, as relates to the lands included in the above Schedule.

As witness the hand of His Excellency the Governor, this thirty-first day of March, one thousand eight hundred and ninety.

W. R. RUSSELL,
(For the Minister of Lands.)

Trustees appointed for the Control of the Yaldhurst Public Cemetery.

ONSLow, Governor.

IN pursuance and exercise of the powers and authorities vested in me by the forty-fifth section of "The Cemeteries Act, 1882," I, William Hillier, Earl of Onslow, the Governor of the Colony of New Zealand, do hereby appoint the local authority specified in the first column of the Schedule hereto to have the control and management of the public cemetery specified in the second column of the said Schedule.

SCHEDULE.

Local Authority.	Name of Public Cemetery, and Description of Land.
Templeton Road Board.	<p style="text-align: center;">YALDHURST.</p> <p>All that parcel of land in the Rolleston Survey District, Provincial District of Canterbury, containing 5 acres, more or less. Bounded westward by Section No. 3084; southward by Bealey's Road, 1200 links; eastward by a line at right angles thereto, 500 links; and northward by a line parallel to the southern boundary.</p> <p>Also all that parcel of land in the Canterbury Land District, containing by admeasurement 5 acres, more or less, being Section No. 2538 (in red), formerly part of Reserve No. 321, situate in Block IX., Christchurch Survey District. Bounded towards the north-east by a road-line, 7425 links; towards the south-east by the remaining portion of Reserve No. 321, 726.7 links; towards the south-west by a road-line, 1288.5 links; and towards the north-west by Section No. 3084, 1508 links: be all the aforesaid linkages more or less; as the same are delineated on the plan deposited in the District Survey Office, Christchurch.</p>

As witness the hand of His Excellency the Governor, this thirty-first day of March, one thousand eight hundred and ninety.

W. R. RUSSELL,
(For the Minister of Lands.)

Inspector of Weights and Measures, Christchurch, &c., appointed.

Colonial Secretary's Office,
Wellington, 31st March, 1890.

HIS Excellency the Governor has been pleased to appoint
Constable JOHN JOSEPH WEATHERED
to be an Inspector of Weights and Measures, under "The Weights and Measures Act, 1868," for the Counties of Ashley and Selwyn, and the Boroughs of Christchurch, St. Albans, Sydenham, Lyttelton, Kaiapoi, and Rangiora, vice Constable Kennedy, transferred.

W. R. RUSSELL.

Ranger under Animals Protection Acts, Marlborough, appointed.

Colonial Secretary's Office,
Wellington, 31st March, 1890.

HIS Excellency the Governor has been pleased to appoint
LEWIS HORNE
to be a Ranger, under "The Animals Protection Act, 1880," and the Acts amending the same, for the District of Marlborough.

W. R. RUSSELL.

Inspector of School of Anatomy, Dunedin, appointed.

Colonial Secretary's Office,
Wellington, 7th April, 1890.

HIS Excellency the Governor in Council has been pleased to appoint
SAMUEL MOORE, Esq.,
Inspector of Police, to be an Inspector of the School of Anatomy at Dunedin, under "The Anatomy Act, 1875," vice T. K. Weidon, Esq., resigned.

W. R. RUSSELL.

Inspector of Weights and Measures, Wanganui, appointed.

Colonial Secretary's Office,
Wellington, 7th April, 1890.

HIS Excellency the Governor has been pleased to appoint
Sergeant WILLIAM LYONS
to be an Inspector of Weights and Measures, under "The Weights and Measures Act, 1868," for the Counties of Wanganui and Waitotara, and for the Borough of Wanganui, vice Sergeant Kelly, transferred.

W. R. RUSSELL.

Licensing Committees appointed.

Department of Justice,
Wellington, 3rd April, 1890.

HIS Excellency the Governor has been pleased to appoint the under-mentioned persons to be the Licensing Committees for the districts set opposite their names respectively:—

Committee.	District.
Patrick Henry Lynch	Woodville.
James Little	
Alexander McDonald	
Alexander Smith	
Mark Whitehead	Blenheim.
Martin Healey	
Robert Kilpatrick	
Frank Clifton Litchfield	
Frank Mullen	Picton.
Robert Henry Small	
Arthur A. Barnett	
John Burroughs	
Henry Lankow	Spring Creek.
Frederick Smith	
J. Yarrall	
George Crudis	
George Dodson	Ross.
William Murray	
Nathaniel T. Prichard	
Rowlen Soper	
Thomas Ford	Courtenay.
Geoffrey William Furkart	
Rudolph Hirter	
Joseph Joseph	
John Vivian Thomas	Pareora.
Thomas W. Anson	
Thomas H. Anson	
James Gough	
Archibald McNae	Green Island.
Alfred Saunders	
Edward Clissold	
George Laurie	
Alexander McPherson	Kaikorai.
Andrew Martin	
David Stowell	
David Buchanan	
Richard Runciman Campbell	Roxburgh.
James London	
John Wilson	
William Dovey Wynn	
Henry Harraway	
Thomas Howorth	
James London	
William Martin	
William Thomson	
Thomas S. Grover	
Philip Michelle	
Michael McMullin	
Mercer Thomas	
James G. William	

W. R. RUSSELL.

Clerk of Licensing Committee appointed.

Department of Justice,
Wellington, 3rd April, 1890.

HIS Excellency the Governor has been pleased to appoint
WILLIAM GEORGE PRING O'CALLAGHAN
to be Clerk of the Licensing Committee for the District of Blenheim.

W. R. RUSSELL.

Appointments in Live Stock Department.—Notice No. 289.

Head Office, Live Stock Department,
Wellington, 24th March, 1890.

HIS Excellency the Governor has been pleased to make the following appointments under "The Sheep Act, 1878," and the Acts amending the same:—

JAMES WALLACE SMITH, Masterton;
HENRY THOMAS GEORGE TURNER, Gore; and
ROLAND H. HASSALL, Lumsden,

to be Sub-Inspectors of sheep from the 1st April, 1890.

W. R. RUSSELL,
(For the Minister of Lands.)

Deputy District Land Registrar appointed.

Head Office, Stamp Department,
Wellington, 9th April, 1890.

HIS Excellency the Governor has been pleased to appoint

Mr. GEORGE GREVILLE BRIDGES

as Deputy District Land Registrar at Dunedin during the absence on leave of Mr. Hanson Turton.

T. W. HISLOP.

School Commissioners appointed.

Education Department,
Wellington, 8th April, 1890.

PURSUANT to section 2 of "The Education Reserves Act 1877 Amendment Act, 1882," His Excellency the Governor has been pleased to appoint the under-mentioned gentlemen to be School Commissioners for the respective provincial districts, as follows:—

For the Provincial District of Auckland:

James Dilworth, Esq.
Thomas Humphries, Esq.
Thomas Thompson, Esq., M.H.R.

For the Provincial District of Taranaki:

Francis Peacock Corkill, Esq.
Thomas King, Esq.
Sidney Weetman, Esq.

For the Provincial District of Hawke's Bay:

James Henry Coleman, Esq.
Henry Stokes Tiffin, Esq.
George Watkin Williams, Esq.

For the Provincial District of Wellington:

John William Allman Marchant, Esq.
Thomas Mason, Esq.
Charles Plummer Powles, Esq.

For the Provincial District of Marlborough:

Henry Gostling Clarke, Esq.
Stephen Lunn Muller, Esq.
Alfred Rogers, Esq.

For the Provincial District of Nelson:

Oswald Curtis, Esq.
Alfred Greenfield, Esq.
Hon. Joseph Shephard, M.L.C.

For the Provincial District of Westland:

Hon. James Alexander Bonar, M.L.C.
William Duncan, Esq.
John McWhirter, Esq.

For the Provincial District of Canterbury:

John Holland Baker, Esq.
Richmond Beetham, Esq.
Hon. William Rolleston, M.H.R.

For the Provincial District of Otago:

James Walker Bain, Esq.
James Pillans Maitland, Esq.
Hon. William Hunter Reynolds, M.L.C.

T. W. HISLOP.

Resignation of Savings Bank Trustee accepted.

The Treasury,
Wellington, 8th April, 1890.

HIS Excellency the Governor has been pleased to accept the resignation by

Mr. JOHN ROBERTS

of his appointment as a Trustee of the Dunedin Savings Bank.

T. W. HISLOP,
(For the Colonial Treasurer.)

Result of Poll for Proposed Loan, Masterton Road District, County of Wairarapa North.

Colonial Secretary's Office,
Wellington, 8th April, 1890.

THE following notice, received from the Clerk of the Masterton Road Board, is published in accordance with "The Local Bodies' Loans Act, 1886."

T. W. HISLOP,
(In the absence of the Colonial Secretary.)

THE following is the result of a poll taken by the Masterton Road Board on the 29th ultimo on the proposal to borrow the sum of £600, under "The Government Loans to Local Bodies Act, 1886," for the purpose of extending the Wangaehu Road to the boundary of the Mauriceville Road District:—

Number of votes exercisable, 6; number of votes recorded for proposal, 5; number of votes recorded against proposal, nil; number of votes not recorded, 1.

As the number of ratepayers interested in raising the loan is six, and as a majority voted for the proposal, I hereby declare the same to be duly carried.

R. WILSONE,
Clerk to the Board.
Road Board Office,
Masterton, 3rd April, 1890.

Result of Polls for Proposed Loans, Rangitumau Road District, County of Wairarapa North.

Colonial Secretary's Office,
Wellington, 8th April, 1890.

THE following notices, received from the Chairman of the Rangitumau Road Board, are published in accordance with "The Local Bodies' Loans Act, 1886."

T. W. HISLOP,
(In the absence of the Colonial Secretary.)

THE following is the result of a poll taken by the Rangitumau Road Board on the 5th instant on the proposal to borrow the sum of £600, under "The Local Bodies' Loans Act, 1886," for the formation of an extension of the road known as Dreyer's Rock Road to its junction with the Wangaehu Road:—

Number of votes exercisable, 11; number of votes recorded for proposal, 6; number of votes recorded against proposal, nil; number of votes not recorded, 5.

As a majority of the number of ratepayers, having a majority of the number of votes exercisable, voted for the proposal, I hereby declare the same to be duly carried.

PERCY C. FRASER, Clerk to the Board
(For W. Perry, Chairman).
Rangitumau Road Board Office,
Masterton, 7th April, 1890.

THE following is the result of a poll taken by the Rangitumau Road Board on the 2nd instant on the proposal to borrow the sum of £1,000, under "The Local Bodies' Loans Act, 1886," for the formation of continuation of Dorset's Road:—

Number of votes exercisable, 13; number of votes recorded for proposal, 8; number of votes recorded against proposal, nil; number of votes not recorded, 5.

As a majority of the number of ratepayers, having a majority of the number of votes exercisable, voted for the proposal, I hereby declare the same to be duly carried.

PERCY C. FRASER, Clerk to the Board
(For W. Perry, Chairman).
Rangitumau Road Board Office,
Masterton, 3rd April, 1890.

By-law made by Waitotara-Momohaki Road Board, County of Patea.

Colonial Secretary's Office,
Wellington, 9th April, 1890.

THE following special order, making a by-law passed by the Waitotara-Momohaki Road Board, is published in accordance with "The Road Boards Act, 1882."

T. W. HISLOP,
(In the absence of the Colonial Secretary.)

SPECIAL ORDER.

THAT a special trespass fee shall be levied on all stock found straying upon the Waitotara-Momohaki District roads, as follows: 1s. per head on ordinary horses and cattle, 10s. per head on bulls and entire animals, 5s. per head on pigs, and 2d. per head on sheep.

I hereby certify that the above special order was duly made and passed, all the provisions of the Act relating to the same having been duly complied with.

THOS. W. FISHER,
Chairman, Waitotara-Momohaki Road Board.
Road Board Office,
Waitotara, 7th April, 1890.

Special Order made by Otaki Road Board, County of Horouhenua.

Colonial Secretary's Office,
Wellington, 9th April, 1890.

THE following special order, made by the Otaki Road Board, is published in accordance with "The Road Boards Act, 1882."

T. W. HISLOP,
(In the absence of the Colonial Secretary.)

SPECIAL ORDER.

THAT the intention of the Otaki Road Board to adopt the provisions of "The Local Bodies' Loans Act, 1886," generally, be now confirmed.

I hereby certify that the above special order was duly made and confirmed as required by "The Road Boards Act, 1882."

H. T. EAGAR,
Clerk.

Special Order made by the Fitzherbert Road Board, County of Oroua.

Colonial Secretary's Office,
Wellington, 9th April, 1890.

THE following special order, made by the Fitzherbert Road Board, is published in accordance with "The Road Boards Act, 1882."

T. W. HISLOP,
(In the absence of the Colonial Secretary.)

SPECIAL ORDER.

At an ordinary meeting of the Fitzherbert Road Board, held on the 10th March, 1890, it was resolved that "The Local Bodies' Loans Act, 1886," be brought into operation in the Fitzherbert Road District.

I hereby certify that the above special order has been duly made in accordance with the provisions of "The Road Boards Act, 1882."

J. STANLEY BRUCE,
Secretary, Fitzherbert Road Board.
Palmerston North, 2nd April, 1890.

Special Order made by Eketahuna Road Board, County of Wairarapa North.

Colonial Secretary's Office,
Wellington, 9th April, 1890.

THE following special order, made by the Eketahuna Road Board, is published in accordance with "The Road Boards Act, 1882."

T. W. HISLOP,
(In the absence of the Colonial Secretary.)

SPECIAL ORDER.

THAT, for the purpose of securing payment of the sum of £75 (being 10 per cent. additional to the sum already borrowed), borrowed by the Board under "The Government Loans to Local Bodies Act, 1886," for the purpose of formation, metalling, and bridges on the Mangaone Valley and Tawatai Roads, a special rate of $\frac{1}{4}$ d. in the pound be made and levied on the following sections: 12, 13, 20, 21, 22, 23, 24, Block III.; 31A, Block IV.; 12, 14, 15, 16, 33, 34, Block VI.; 1, 2, 3, 4, 5, 7, 8, 9, 11, 14, 17, 20, 32, Block VII.; all in the Mangaone Survey District. Such special rate shall be an annually-recurring rate, and shall be paid in two half-yearly instalments for twenty-six years, on the 1st day of February and the 1st day of August in each year.

I hereby certify that the above special order was duly made by the Eketahuna Road Board, at a meeting held at the office of the Board at Eketahuna on the 5th April, 1890, and that all the provisions of the Road Board Act have been complied with.

W. BAYLISS,
Clerk.

Road Board Office, Eketahuna,
7th April, 1890.

Special Order made by the Waimumu Road Board, County of Southland.

Colonial Secretary's Office,
Wellington, 9th April, 1890.

THE following special order, made by the Waimumu Road Board, is published in accordance with "The Road Boards Act, 1882."

T. W. HISLOP,
(In the absence of the Colonial Secretary.)

SPECIAL ORDER.

THAT this Board adopt "The Local Bodies' Loans Act, 1886," and the said Act is adopted generally.

I hereby certify that the above motion was duly passed at a meeting of the Board, held on Wednesday, the 19th March, 1890.

ARCHD. O. MACGIBBON,
Clerk.

Waimumu Road Board, Mataura,
1st April, 1890.

Notice to Mariners, No. 10 of 1890.

BEACONS TO CLEAR TORY SHOAL, KAIPARA HARBOUR.

Marine Department,
Wellington, N.Z., 9th April, 1890.

REFERRING to Notice to Mariners No. 18 of 1889, notice is hereby given that two beacons have been erected on the low sandhills seaward of the lighthouse at the north side of the entrance to Kaipara Harbour.

These beacons are 25ft. high, painted white, and are 390 yards apart, and distant from the lighthouse about $1\frac{1}{2}$ miles, the lower one being on the following bearings: From the lighthouse, S.W. by W.; from Puketu, N.W. $\frac{3}{4}$ W. These two beacons, kept in one, lead clear of Tory Shoal on a N.E. $\frac{1}{2}$ N. and S.W. $\frac{1}{2}$ S. course, and also over the bar; but, on account of the distance of the bar from the beacons, their being seen from thence cannot always be depended on, and therefore the beacons erected on the high land at the back of the lighthouse must be depended on, as before, for crossing the bar.

Vessels bound in after passing Tory Shoal should haul more to the eastward, to avoid getting too near the northern shore, as both flood and ebb have a tendency to set vessels on to it.

A look-out should be kept for any signal shown from the Semaphore Station on the hill.

All bearings are magnetic.

T. W. HISLOP,
(For the Minister having charge of the Marine Department.)

Junior Civil Service Examination.

Education Department,
Wellington, 3rd April, 1890.

IT is hereby notified that the name of JOHN McILROY,

a candidate for admission to the Civil Service, was, by inadvertence, omitted from the list published in the *New Zealand Gazette* on the 20th February last, but is included in the official copy of the list kept in the Government office, his place being next to the eighty-first name in the list.

T. W. HISLOP.

Civil Service Senior Examination.

Education Department,
Wellington, 21st January, 1890.

IN pursuance of regulations under "The Civil Service Reform Act, 1886," notice is hereby given that for the Senior Examination of January, 1891, the period of literature will be the period from 1800 to 1850, and the special books will be Milton's *Samson Agonistes*, and Shelley's *Prometheus Unbound*.

T. W. HISLOP.

Road Board Elections.

Colonial Secretary's Office,
Wellington, 9th April, 1890.

THE following notices of elections of members of Road Boards have been received at this office, and are published in accordance with the provisions of "The Road Boards Act, 1882."

G. S. COOPER,
Under-Secretary.

Opapeke North Road District, County of Manukau:
James Joseph Niblock.

Whareama Road District, County of Wairarapa North:
No. 2 Subdivision—
Walter Clarke Buchanan.

Alteration and Addition to the Scale of Fares and Charges in force upon the New Zealand Railways.

THE New Zealand Railway Commissioners, in exercise and pursuance of the powers conferred by "The Government Railways Act, 1887," do hereby make the following alteration in and addition to the scale of fares, rates, and charges on the New Zealand railways, to come into force on and after the 14th day of April, 1890:—

PART V.—CLASSIFICATION OF GOODS.

Rabbit exterminator	Class D.
Salt, packed, not otherwise specified	Class D.
Salt, manure, or for agricultural or pastoral purposes	Class N.

The common seal of the New Zealand Railway Commissioners was hereunto affixed, this ninth day of April, one thousand eight hundred and ninety, in the presence of

JAMES MCKERROW, } Railway
J. P. MAXWELL, } Commissioners,
W. M. HANNAY, }

Application for Registration of a Trade Mark.

(No. 23.)

Patent Office,
Wellington, 10th April, 1890.

NOTICE is hereby given that THE CEYLON AND INDIAN TEA ASSOCIATION (LIMITED), of Dunedin, Tea Merchants, have applied to register, under "The Patents, Designs, and Trade Marks Act, 1889," the trade mark of which the following is a representation:—



The applicants claim the girl picking tea and the general design of the label and their name, but not the rest of the wording.

Nature of the Article to which it is intended such Trade Mark shall apply.

Tea.

Class of Goods in connection with which the Applicant desires the Trade Mark to be registered.

Class No. 42.

Any person may, within two months of the date of this Gazette, give notice, in duplicate, at this office, of opposition to the registration of the trade mark.


C. J. A. HASELDEN,
Registrar of Patents, Designs, and Trade Marks.

Application for Registration of a Trade Mark.

(No. 24.)

Patent Office,
Wellington, 10th April, 1890.

NOTICE is hereby given that ALLEN STEVEN, of Dunedin, Miller, has applied to register, under "The Patents, Designs, and Trade Marks Act, 1889," the trade mark of which the following is a representation:—



Nature of the Article to which it is intended such Trade Mark shall apply.

Oatmeal.

Class of Goods in connection with which the Applicant desires the Trade Mark to be registered.

Class No. 42.

Any person may, within two months of the date of this Gazette, give notice, in duplicate, at this office, of opposition to the registration of the trade mark.

C. J. A. HASELDEN,
Registrar of Patents, Designs, and Trade Marks.

Application for Registration of a Trade Mark.

(No. 25.)

Patent Office,
Wellington, 10th April, 1890.

NOTICE is hereby given that JOHN KING, of Christchurch, Grocer and Tea Importer, has applied to register, under "The Patents, Designs, and Trade Marks Act, 1889," the trade mark of which the following is a representation:—

ROYAL TEAS.



Nature of the Article to which it is intended such Trade Mark shall apply.

Tea.

Class of Goods in connection with which the Applicant desires the Trade Mark to be registered.

Class No. 42.

Any person may, within two months of the date of this Gazette, give notice, in duplicate, at this office, of opposition to the registration of the trade mark.

C. J. A. HASELDEN,
Registrar of Patents, Designs, and Trade Marks.

Application for Registration of a Trade Mark.

(No. 26.)

Patent Office,
Wellington, 10th April, 1890.

NOTICE is hereby given that W. AND G. TURNBULL AND COMPANY, of Wellington, Merchants, have applied to register, under "The Patents, Designs, and Trade Marks Act, 1889," the trade mark of which the following is a representation:—

EMPIRE TEA COMPANY,
Wellington.



DRAGON BRAND.

Nature of the Article to which it is intended such Trade Mark shall apply.

Tea.

Class of Goods in connection with which the Applicant desires the Trade Mark to be registered.

Class No. 42.

Any person may, within two months of the date of this Gazette, give notice, in duplicate, at this office, of opposition to the registration of the trade mark.

C. J. A. HASELDEN,
Registrar of Patents, Designs, and Trade Marks.

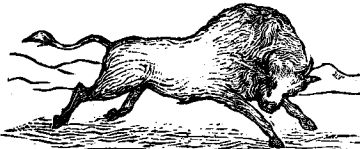
Application for Registration of a Trade Mark.

(No. 27.)

Patent Office,
Wellington, 10th April, 1890.

NOTICE is hereby given that W. AND G. TURNBULL AND COMPANY, of Wellington, Merchants, have applied to register, under "The Patents, Designs, and Trade Marks Act, 1889," the trade mark of which the following is a representation:—

EMPIRE TEA COMPANY,
Wellington.



BUFFALO BRAND.

Nature of the Article to which it is intended such Trade Mark shall apply.

Tea.

Class of Goods in connection with which the Applicant desires the Trade Mark to be registered.

Class No. 42.

Any person may, within two months of the date of this *Gazette*, give notice, in duplicate, at this office, of opposition to the registration of the trade mark.

C. J. A. HASELDEN,
Registrar of Patents, Designs, and Trade-marks.

Application for Registration of a Trade Mark.

(No. 28.)

Patent Office,
Wellington, 10th April, 1890.

NOTICE is hereby given that W. AND G. TURNBULL AND COMPANY, of Wellington, Merchants, have applied to register, under "The Patents, Designs, and Trade-marks Act, 1889," the trade mark of which the following is a representation:—

EMPIRE TEA COMPANY,
Wellington.



EMPIRE BRAND.

Nature of the Article to which it is intended such Trade Mark shall apply.

Tea.

Class of Goods in connection with which the Applicant desires the Trade Mark to be registered.

Class No. 42.

Any person may, within two months of the date of this *Gazette*, give notice, in duplicate, at this office, of opposition to the registration of the trade mark.

C. J. A. HASELDEN,
Registrar of Patents, Designs, and Trade Marks.

Application for Registration of a Trade Mark.

(No. 29.)

Patent Office,
Wellington, 10th April, 1890.

NOTICE is hereby given that W. AND G. TURNBULL AND COMPANY, of Wellington, Merchants, have applied to register, under "The Patents, Designs, and Trade Marks Act, 1889," the trade mark of which the following is a representation:—

EMPIRE TEA COMPANY,
Wellington.



KANGRA VALLEY BRAND.

Nature of the Article to which it is intended such Trade Mark shall apply.

Tea.

Class of Goods in connection with which the Applicant desires the Trade Mark to be registered.

Class No. 42.

Any person may, within two months of the date of this *Gazette*, give notice, in duplicate, at this office, of opposition to the registration of the trade mark.

C. J. A. HASELDEN,
Registrar of Patents, Designs, and Trade Marks.


Application for Registration of a Trade Mark.

(No. 30.)

Patent Office,
Wellington, 10th April, 1890.

NOTICE is hereby given that W. AND G. TURNBULL AND COMPANY, of Wellington, Merchants, have applied to register, under "The Patents, Designs, and Trade Marks Act, 1889," the trade mark of which the following is a representation:—

EMPIRE TEA COMPANY,
Wellington.



CRESCENT BRAND.

Nature of the Article to which it is intended such Trade Mark shall apply.

Tea.

Class of Goods in connection with which the Applicant desires the Trade Mark to be registered.

Class No. 42.

Any person may, within two months of the date of this *Gazette*, give notice, in duplicate, at this office, of opposition to the registration of the trade mark.

C. J. A. HASELDEN,
Registrar of Patents, Designs, and Trade Marks.


Application for Registration of a Trade Mark.

(No. 31.)

Patent Office,
Wellington, 10th April, 1890.

NOTICE is hereby given that W. AND G. TURNBULL AND COMPANY, of Wellington, Merchants, have applied to register, under "The Patents, Designs, and Trade Marks Act, 1889," the trade mark of which the following is a representation:—

EMPIRE TEA COMPANY,
Wellington.



ELEPHANT BRAND.

Nature of the Article to which it is intended such Trade Mark shall apply.

Tea.

Class of Goods in connection with which the Applicant desires the Trade Mark to be registered.

Class No. 42.

Any person may, within two months of the date of this *Gazette*, give notice, in duplicate, at this office, of opposition to the registration of the trade mark.

C. J. A. HASELDEN,
Registrar of Patents, Designs, and Trade Marks.

Application for Registration of a Trade Mark.

(No. 32.)

Patent Office,
Wellington, 10th April, 1890.

NOTICE is hereby given that W. AND G. TURNBULL AND COMPANY, of Wellington, Merchants, have applied to register, under "The Patents, Designs, and Trade Marks Act, 1889," the trade mark of which the following is a representation:—

**EMPIRE TEA COMPANY,
Wellington.**



HOUDAH BRAND.

Nature of the Article to which it is intended such Trade Mark shall apply.

Tea.

Class of Goods in connection with which the Applicant desires the Trade Mark to be registered.

Class No. 42.

Any person may, within two months of the date of this *Gazette*, give notice, in duplicate, at this office, of opposition to the registration of the trade mark.

C. J. A. HASELDEN,
Registrar of Patents, Designs, and Trade Marks.

Application for Registration of a Trade Mark.

(No. 33.)

Patent Office,
Wellington, 10th April, 1890.

NOTICE is hereby given that W. AND G. TURNBULL AND COMPANY, of Wellington, Merchants, have applied to register, under "The Patents, Designs, and Trade Marks Act, 1889," the trade mark of which the following is a representation:—

**EMPIRE TEA COMPANY,
Wellington.**



MIKADO BRAND.

Nature of the Article to which it is intended such Trade Mark shall apply.

Tea.

Class of Goods in connection with which the Applicant desires the Trade Mark to be registered.

Class No. 42.

Any person may, within two months of the date of this *Gazette*, give notice, in duplicate, at this office, of opposition to the registration of the trade mark.

C. J. A. HASELDEN,
Registrar of Patents, Designs, and Trade Marks.

Application for Registration of a Trade Mark.

(No. 34.)

Patent Office,
Wellington, 10th April, 1890.

NOTICE is hereby given that EDWARD PEARCE, of Wellington, Importer of Boots and Shoes, has applied to register, under "The Patents, Designs, and Trade Marks Act, 1889," the trade mark of which the following is a representation:—

**THE
PIMLICO
REG**

Nature of the Article to which it is intended such Trade Mark shall apply.

Boots and Shoes.

Class of Goods in connection with which the Applicant desires the Trade Mark to be registered.

Class No. 38.

Any person may, within two months of the date of this *Gazette*, give notice, in duplicate, at this office, of opposition to the registration of the trade mark.

C. J. A. HASELDEN,
Registrar of Patents, Designs, and Trade Marks.

Notice of Applications for Patents.

Patent Office,
Wellington, 10th April, 1890.

COMPLETE specifications relating to the under-mentioned applications have been accepted, and are open to public inspection.

Any person may, at any time within two months from the date of this *Gazette*, give me notice in writing, in duplicate, of opposition to the grant of the patent, stating in such notice the particular grounds of his objection.

No. 4211.—GEORGE GETTINGS, of Onehunga, New Zealand, Engineer and Ironworker. An invention for an improved heating and close annealing furnace by use of atmospheric gas, with an improved bottom or bed for sheet furnace, and for combining both operations in one and the same furnace, to be termed "Atmospheric-gas Combination Heating and Close Annealing Furnace."

No. 4212.—LLEWELLYN SAUNDERSON, J.P., of 10, De Vesci Terrace, Kingstown, County Dublin, Ireland, Esq. An invention for improvements in electric-arc lighting.

No. 4213.—FREDERICK YORK WOLSELEY, of Sydney, New South Wales, and London, England, Gentleman. An invention for improvements in cutters and combs, sheep-shears, horse-clippers, and similar instruments, and in holders therefor.

No. 4215.—GEORGE WALTER BLANKS, BERNARD LEFEBURE, and FREDERICK JOHN BIRD, of Mitchell Street, Glebe, Sydney, New South Wales, Engineers. An invention for "The Invicta Sheep-shearing Machine."

C. J. A. HASELDEN,
Registrar of Patents, Designs, and Trade Marks.

Crown Lands Notices.

Crown Lands for Sale, Wellington Land District.

Crown Lands Office,
Wellington, 31st March, 1890.

IT is hereby notified, in terms of "The Land Act, 1885," that the under-mentioned sections will be put up for sale by auction, for cash, at this office, on Thursday, the 29th May, 1890, at 3 o'clock p.m., at the upset prices noted opposite each section.

One-fifth of the purchase-money must be deposited on the fall of the hammer, and the balance within thirty days, or the deposit will be forfeited.

There are no limitations or restrictions incumbent upon purchasers of cash lands at auction.

Plans and particulars can be obtained at this office.

J. W. A. MARCHANT,
Commissioner of Crown Lands.

SCHEDULE.

Section.	Block.	District.	Area.	Upset Price per Acre.
----------	--------	-----------	-------	-----------------------

72	II.	Apiti	A. R. P. 404 0 0	£ s. d. 1 0 0
----	-----	-------	------------------	---------------

Weighted with £137 10s. for improvements.

This section is situated at Curl's clearing, in the Otamakapua Block, at the north-east corner of Marshall's run, and is accessible from the Feilding-Rangiwahia Road by the Whare road-line. The distance from Feilding is about thirty-two miles, and eight miles from the proposed Main Trunk Railway, Marton-Te Awamutu, and the area comprises hilly, undulating, and flat land, of fair to good quality, 250 acres being open grass land, the balance of 154 acres being covered with a forest, including rimu, rata, kahikatea, matai, hinau, maire, and usual undergrowth; there is also

a good orchard; the section is well watered by the Kiwitea, and is suitable for immediate occupation and stocking. The general elevation above sea-level is about 1,300ft. The improvements comprise grassing of 250 acres, 10 chains of fencing, and an orchard of 1½ acres, planted with a variety of fruit trees.

Section.	Block.	District.	Area.	Upset Price per Acre.
491, lot 3	..	Bunnythorpe	A. R. P. £ s. d.	
" 4	..	"	10 1 35	6 0 0
" 5	..	"	8 0 1	6 0 0
" 6	..	"	11 2 28	6 0 0
			10 1 35	6 0 0

These sections are situated in Bunnythorpe, and form part of the land hitherto reserved for railway purposes; the position is central as regards the Manawatu District, and is adjacent to the railway-station. The area consists of flat land of good quality, covered with mixed forest. The sections offer a favourable opportunity for a small settler or working-man to secure a suitable home.

170 | XIV. | Mangaone .. | 23 0 0 | 1 15 0

This section is situated at Hastwell Village, in a bend of the Kopuaranga, on both sides of the road-line laid off towards the Mangaone Valley, and at the back of Village Sections Nos. 25, 26, 28, and 29, and comprises flat land with low hills on the south-eastern part; the soil is fair and the forest is of mixed character; the section is well watered and well situated.

45 | XIII. | Makuri .. | 10 0 0 | 2 10 0

This section is situated at the junction of the Makuri Valley and Mount Marchant Roads, about twelve miles from Pahiatua, and comprises flat land of good quality, covered with mixed forest. The site will probably be suitable for a store and accommodation-house.

Section.	Block.	District.	Area.	Upset Rental per Acre.
132	XIII.	Mangaone ..	602 0 0	0 0 6

Weighted with £21 for improvements.

This section is situated about four miles south of Eketahuna on the main coach-road, and comprises rough hills and a little flat land of inferior quality, the formation is papa; the whole area is covered with forest, including rimu, rata, tawa, tawhero, &c., and usual undergrowth; the section is fairly well watered.

FORFEITED DEFERRED-PAYMENT SECTIONS.

Section.	Block.	District.	Area.	Upset Price per Acre.
5	XII.	Apiti ..	109 3 0	1 0 0

This section is situated in the Feilding Special Settlement Block, and comprises hilly land and a small flat, the soil is good; the forest includes rimu, kahikatea, rewa, matai, and dense undergrowth. The section is watered by a branch of Coal Creek.

42 | XII. | Makuri .. | 98 1 0 | 1 0 0

This section is situated in the Pahiatua-Puketoi Special-settlement Block, and comprises hilly and a little flat land of good quality, covered with mixed bush and usual undergrowth. The access is by the Tiraumea Road; the distance from Pahiatua being about seven and a half miles.

35 | X. | Pohangina .. | 107 1 0 | 1 0 0

This section is situated in the Awahou-Pohangina Special-settlement Block, and comprises mixed bush lands of good quality, including some good flats; the section is well watered by a branch stream.

27 | X. | Pohangina .. | 100 2 0 | 1 0 0

This section is situated in the Awahou-Pohangina Special-settlement Block, and comprises hilly and flat lands covered with mixed bush and dense underscrub; the section is intersected by a branch stream.

Section.	Block.	District.	Area.	Annual Rent per Acre.
11	X.	Mangahao ..	21 2 0	0 2 0

This section is situated in the Woodville-Mangahao Special-settlement Block, on the banks of the Mangahao River, and comprises flat land of good quality, covered with rimu and tawa bush and light undergrowth. The access is by the Bridge Road, the distance from the Forty-mile Bush Road being about four and a half miles.

Sale of Leases of Pastoral Runs, Canterbury District.

THE under-mentioned runs will be offered for sale by public auction, at the Land Office, Christchurch, at 11 a.m., on Tuesday, the 29th April, 1890. The tenures will be as noted below; the upset rental specified being in each case for the whole period for which the run will be let, except Run 100.

LEASE FOR 13 YEARS AND 10 MONTHS.

Ashburton County.

Lithograph 6.

Run 100, about 35,000 acres (24,000 acres grass), Blackford Station; upset rental, £400 per annum.

TEN MONTHS' TENURE.

Ashburton County.

Lithograph 6.

Run 101, about 1,900 acres, McFarlane's Station; upset rental, £35.

Run 105, about 1,520 acres, part of Anama Station; upset rental, £48.

Ashley County.

Run 123, about 8,730 acres, Greta Peaks Station; upset rental, £367.

Run 126, about 3,980 acres, Motanau Station; upset rental, £167.

Akaroa County.

Run 182, about 2,024 acres, The Spit; upset rental, £42.

Run 183, about 2,550 acres, Waikoka Station; upset rental, £80.

Runs 182 and 183 are situated on the spit, between Lake Ellesmere and the sea.

RUNS SITUATED WITHIN THE AREA OF SELECTION BY THE MIDLAND RAILWAY COMPANY.

TEN MONTHS' TENURE.

Ashley County.

Lithograph 9.

Run 131, about 23,000 acres, Horsley Down Station; upset rental, £685.

Run 132, about 33,000 acres, Heathstock Station; upset rental, £835.

Run 136, about 4,326 acres, Broomfield Station; upset rental, £135.

Run 137, about 8,500 acres, Mount Grey Station; upset rental, £221.

Run 138, about 360 acres, part of Loburn Station; upset rental, £11.

Runs 147 and 148, about 4,842 acres, Ashley Gorge Station; upset rental, £150.

Run 150, about 4,972 acres, View Hill Station; upset rental, £210.

Run 151, about 3,200 acres, part Burnt Hill Station; upset rental, £100.

Selwyn County.

Lithograph 8.

Run 157, about 3,016 acres, Terrace Station; upset rental, £84.

Lithograph 9.

Run 170, about 16,542 acres, Mount Torlesse Station; upset rental, £315.

SIX MONTHS' TENURE.

Ashley County.

Lithograph 9.

Run 134, about 5,350 acres, part of Whiterock Station; upset rental, £76.

Run 135, about 13,712 acres, Doctors Hills Station; upset rental, £300.

Run 140, about 7,000 acres, Mount Thomas Station; upset rental, £140.

Run 143, about 24,000 acres, part of Okuku Station; upset rental, £130.

Selwyn County.

Lithograph 8.

Run 155, about 714 acres, Ashfield Station; upset rental, £13.

Run 156, about 5,700 acres, Hororata Station; upset rental, £90.

Run 160, about 6,040 acres, High Peak Station; upset rental, £113.

Part of Run 162, about 2,316 acres, part of Homebush Station; upset rental, £48.

Run 163, about 2,288 acres, part of Homebush Station; upset rental, £48.

Run 162A, about 720 acres, part of Dalethorpe Station; upset rental, £15.

Part of Run 164, about 1,869 acres, part of Dalethorpe Station; upset rental, £35.

Run 165, about 2,981 acres, part of Dalethorpe Station; upset rental, £50.

Run 166, about 5,500 acres, part of Dalethorpe Station; upset rental, £80.

Six months' rent must be paid at the time of sale, and possession will be given on the 2nd May, 1890. Conditions as to further payment of rents, date of leases, &c., may be obtained at the Land Office, Christchurch, and will also be announced at the time of sale.

The purchase or removal of any fences existing at the date of sale on the Crown lands offered for license will be matter of arrangement between the present licensee and the purchaser. No liability is accepted by or on behalf of the Crown in respect of any such fencing.

In the event of the present licensee not becoming the purchaser, a reasonable time will be allowed him for removal of stock and improvements.

Where fences form the boundary between Crown lands offered for license and freehold land the purchaser of such license will be liable to the provisions of any law now or hereafter in force relating to boundary fences.

Posters and plans can be seen at the principal railway-stations and post offices throughout Canterbury, and may be obtained at the Land Office, Christchurch.

JOHN H. BAKER,
Commissioner of Crown Lands.

Auction of Runs, Blenheim.

Crown Lands Office,
Blenheim, 25th March, 1890.

THE under-mentioned runs will be offered for sale by public auction, at the Survey Office, Blenheim, on Tuesday, the 29th April, 1890, at noon:—

PASTORAL LICENSES.—PART VI., "THE LAND ACT, 1885."

Arapawa Survey District.

Arapawa Island: East of Section 27, Umueke Bay; estimated area, 3,100 acres; portion of the Brookland Run; term, twenty-one years. Upset annual rent, £25 16s. 8d.*

Arapawa Island: West of Section 27, Umueke Bay; estimated area, 1,600 acres; comprising Run No. 4 and portion of the Brookland Run; term, twenty-one years. Upset annual rent, £10 10s. 4d.

Watamonga: Estimated area, 1,740 acres; term, twenty-one years. Upset annual rent, 1d. an acre.

Otenarua Bay: Estimated area, 2,000 acres; term, twenty-one years. Upset annual rent, 1d. an acre.

Opua Bay: Estimated area, 700 acres; term, ten years. Upset annual rent, 1d. an acre.

Kahikatea Bay: Estimated area, 570 acres; term, ten years. Upset annual rent, 1d. an acre.

Linkwater Survey District.

Grove, Queen Charlotte Sound: Estimated area, 900 acres; term, twenty-one years. Upset annual rent, ¼d. an acre.

Onamalutu Survey District.

Onamalutu: Estimated area, 400 acres; term, ten years. Upset annual rent, 1d. an acre.

The term of the licenses of the following runs to be from date of disposal to the 1st July, 1896:—

Leatham, Raglan, and Molesworth Survey Districts: Adjoining Birch Hill and Raglan Runs; estimated area, 66,600 acres. Upset annual rent, ¼d. an acre.

Leatham and Spray Survey Districts: Head of the Waihopai, adjoining the Upper Run; estimated area, 12,800 acres. Upset annual rent, ¼d. an acre.

Spray and Upcot Survey Districts: Adjoining the Castle Run, at the head of the Spray; estimated area, 4,200 acres. Upset annual rent, ¼d. an acre.

Molesworth and Leatham Survey Districts: Saxton Valley slopes of range, Waihopai Saddle, to boundary of provincial district; estimated area, 14,100 acres. Upset annual rent, ¼d. an acre.

Molesworth, Leatham and Upcot Survey Districts: Acheron and Saxton Valleys, from summit of range to Pass Run; estimated area, 17,400 acres. Upset annual rent, ¼d. an acre.

Pine Valley Survey District: North Bank of Wairau (including the late Oddstone Run, 4,200 acres); estimated area, 6,400 acres. Upset annual rent, 1¼d. an acre.

In each case the licensee to have the boundaries laid off at his own expense if required to do so by the Land Board.

Half a year's rent and £1 1s. license-fee to be paid on the fall of the hammer.

SMALL GRAZING RUNS UNDER PART VII., "THE LAND ACT 1885."

Linkwater Survey District.

Mahau Sound: Estimated area, 1,000 acres.

Tennyson Survey District.

Mydia Bay: Estimated area, 720 acres.

Mydia Bay: Estimated area, 250 acres.

The term of lease is twenty-one years. Upset annual rent, 3d. an acre.

Area and boundaries to be subject to adjustment after survey.

* Should any one but the present licensee be the purchaser of this license the sum of £52 10s. for fencing must be paid to the Receiver of Land Revenue within thirty days of the auction, to be handed to the present licensee. In default the amount deposited at the auction to be forfeited, and the transaction void.

Half a year's rent and £1 1s. lease-fee to be paid on the fall of the hammer.

HENRY G. CLARK,
Commissioner of Crown Lands.

Land District of Canterbury.—Sale of Lake Ellesmere Lands.

Crown Lands Office,
Christchurch, 11th March, 1890.

IN pursuance of the provisions of "The Ellesmere Lake Lands Act, 1888," the under-mentioned lands, which were not sold at auction on the 12th November, 1889, will be offered for sale by public auction, for cash, at the upset prices noted, at the Crown Lands Office, Christchurch, at 11 o'clock a.m., on Wednesday, the 16th April, 1890.

Purchasers will have to pay one-fifth of the total price on the fall of the hammer, and the balance within thirty days thereafter.

JOHN H. BAKER,
Commissioner of Crown Lands.

SCHEDULE.

Section	Area.	Rate.	Amount.
BLOCK II.			
	A. R. P.	£ s. d.	£ s. d.
1	9 3 15	6 0 0	59 1 3
2	9 0 0	5 0 0	45 0 0
3	9 0 0	5 0 0	45 0 0
6	9 0 0	6 0 0	54 0 0
7	9 0 0	6 0 0	54 0 0
8	10 0 0	3 10 0	35 0 0
9	10 0 0	3 10 0	35 0 0
10	10 0 0	3 15 0	37 10 0
11	10 0 0	3 10 0	35 0 0
12	10 0 0	3 15 0	37 10 0
13	10 0 0	4 0 0	40 0 0
14	11 2 0	4 0 0	46 0 0
15	12 0 5	4 0 0	48 2 6
17	21 0 0	2 10 0	52 10 0
18	20 0 0	2 10 0	50 0 0
19	20 0 0	2 0 0	40 0 0
20	21 0 0	2 10 0	52 10 0
36	49 1 29	5 10 0	271 17 5
41	172 2 14	1 12 10	283 1 8
BLOCK III.			
2	118 0 4	3 0 0	354 1 6
3	100 0 6	2 10 0	250 1 10
4	87 2 29	2 10 0	219 4 1
7	87 2 35	2 10 0	219 6 0
8	107 0 2	3 0 0	321 0 7
BLOCK IV.			
1	104 3 10	3 0 0	314 8 9
2	104 3 10	2 10 0	262 0 7
3	104 3 10	2 0 0	209 12 6
4	127 0 8	1 0 0	127 1 0
8	199 2 23	1 10 0	299 9 4
9	174 2 38	2 0 0	349 9 6
11	119 0 16	3 10 0	416 17 0
12	119 0 16	3 0 0	357 6 0
13	142 1 24	2 10 0	356 0 0
16	43 0 35	5 0 0	216 1 10
17	71 1 19	5 0 0	356 16 9
18	93 3 27	5 0 0	469 11 10

This land is all light, sandy soil, principally adapted for grazing purposes only, though probably some of the better land is suitable for root-crops. The greater part of the flat is covered with self-sown rye-grass, and is well known for its grazing capabilities. Artesian water can, it is believed, be obtained in any part of the flat. An artesian well was sunk many years ago on Section 34, Block II., near the sandhill, in the middle of the flat, and is still flowing. Section 36, Block II., adjoining the Little River Railway-line, is covered with splendid rye-grass. Sections 1, 2, and 3, Block IV., on the main road, include part of the same rye-grass flat, and have all some ground suitable for building on. Sections 4, 8, 9, and 13, Block IV., are covered with the lake-weed, growing on a sandy bottom, but are considered capable of improvement if the lake-water is kept off them. The rest of the sections, both in Blocks II., III., and IV., especially those fronting the long straight road, on the ridge known as the base-line ridge, are all more or less covered with rye-grass, affording good pasturage, and carry a large amount of stock. Sections 2 to 8, Block II., are wetter than the rest of the flat, but are all capable of being drained; they do not at present, however, afford such good pasturage as some of the other sections. The greater part of Section 41, Block II., is a sandhill.

The whole of the land is within three and a half miles of either the Greenpark or the Rabbit Island Railway-stations, on the Little River Railway. The Ellesmere Flat is situated about eighteen miles from Christchurch, and is eminently fitted for grazing and dairy purposes, being within easy distance of the Taitapu Dairy Factory.

Native Land Court Notices.

Sitting of the Native Land Court.

Native Land Court,
Gisborne, 26th March, 1890.

NOTICE is hereby given that a sitting of the Native Land Court will be held at Gisborne on the 21st day of April, 1890, to hear and determine the several matters mentioned in the Schedule hereunder written in respect of which applications have been received by the Registrar, and all such other matters as may be brought before it.

And it is also hereby notified that copies of the said applications have been deposited for inspection in the office of the Resident Magistrate at Tolago Bay.

Dated this 26th day of March, 1890.

JOHN BROOKING,
Registrar.

SCHEDULE.

Number.	Names of Applicants.	Name of Land.	Nature of Application.
1	Hekiera Tataikoko, Trustee for Atareta Parearau	Huiarua	Applying under section 13 of "The Native Land Court Acts Amendment Act, 1889," for an inquiry into the matters alleged in such application with reference to certain alleged errors or omissions in the decision or orders of the Court.
2	Ruka Aratapu, as Trustee for Harata Ngatai; Hekiera Tataikoko, as Trustee for Atareta Parearau; and Hone Hehe, as Trustee for Ropata Monika	Huiarua	Applying under section 13 of "The Native Land Court Acts Amendment Act, 1889," for an inquiry into the matters alleged in such application with reference to certain alleged errors or omissions in the decision or orders of the Court.
3	Harata Aratapu	Huiarua	Applying under section 13 of "The Native Land Court Acts Amendment Act, 1889," for an inquiry into the matters alleged in such application with reference to certain alleged errors or omissions in the decisions or orders of the Court.
4	Hori Patene Taki	Paremata	Applying under section 13 of "The Native Land Court Acts Amendment Act, 1889," for an inquiry into the matters alleged in such application with reference to certain alleged errors or omissions in the decisions or orders of the Court.

And it is also hereby notified that a sitting of the Court will be held at Gisborne on the 21st day of April, 1890, to make inquiry under sections 59 and 60 of "The Native Land Act, 1873," into the particulars of a proposed sale of the Paremata Block to the New Zealand Native Land Settlement Company (Limited).

Dated the 26th day of March, 1890.

JOHN BROOKING,
Registrar.

Rehearings ordered.

Registrar's Office,
Gisborne, 8th March, 1890.

NOTICE is hereby given that a rehearing has been ordered by the Chief Judge, to be heard at such time and place as may be thereafter appointed, in respect of each of the several matters mentioned in the Schedule hereunder written.

Dated this 8th day of March, 1890.

JOHN BROOKING,
Registrar.

SCHEDULE.

Name of Land.	Nature of Proceedings.	Terms or Conditions, if any.
Waipaoa No. 5	Investigation of title	Rehearing ordered for the purpose of determining which of the members of the Ngatiporoara hapu are entitled to Waipaoa No. 5, on the condition that the applicants (Hapimana Tunupaura and others) deposit with the Registrar, Native Land Court, Gisborne, the sum of £25, as security for costs, on or before the 14th April next. Unless the amount is deposited the application will be dismissed.
Putere	Partition	..
Hereheretau	Partition	..
Hereheretau No. 2 and Ka-haatureia	Investigation of title	..
Tahora No. 2	Orders made by Court re survey charges	..
Tahora No. 2	Investigation of title	Rehearing ordered in respect to that portion of the land which lies to the south of the northern Rohepotae boundary of the Ngatikahungunu Tribe, for the purpose of determining whether any and which of the descendants of Tamatarangi and Makoro have an interest in that portion. Rehearing also ordered for the purpose of determining whether the names of any and what persons should be added to or expunged from the several lists of persons who have been declared owners respectively of the several parts into which the land has been divided by the Court.
Oamaru	Orders made by Court re survey charges	..
Takaroa	Imposition of restrictions at partition	..
Matarau	Imposition of restrictions at partition	..
Mahanga No. 1	Partition	Rehearing ordered, on the condition that each party of applicants shall deposit the sum of £10, as security for costs, with the Registrar, Native Land Court, Gisborne, on or before the 1st March, 1890. Those parties who do not deposit the said amount may not be heard at the rehearing.
Mahanga No. 2	Application under "Native Equitable Owners Act, 1886"	..
Ruaotaua No. 8	Partition	..

Rehearings refused.

Registrar's Office,
Gisborne, 8th March, 1890.

NOTICE is hereby given that a rehearing has been refused by the Chief Judge in respect of each of the several matters mentioned in the Schedule hereunder written.

Dated this 8th day of March, 1890.

JOHN BROOKING,
Registrar.

SCHEDULE.

Name of Land.	Nature of Proceeding.
Whakaangi No. 3 ..	Investigation of title.
Waipaoa and Matukuhia ..	Investigation of title.
Waipaoa Nos. 1 and 2 ..	Investigation of title.
Matarau No. 2 ..	Partition.
Whakapau ..	Partition.
Omaewa ..	Partition.
Takarua ..	Partition.
Rahui ..	Imposition of restrictions at partition.
Mangatuna, or Wahaparata ..	Application under "Native Equitable Owners Act, 1886."
Huiarua ..	Decision appointing successors to Reria te Kaka.
Taumatapatiti ..	Decision appointing successors to Reria te Kaka.
Puatai ..	Application under "Native Equitable Owners Act, 1886."
Poututu A ..	Partition.

"The Native Lands Frauds Prevention Act, 1881." and "The Native Lands Frauds Prevention Act 1881 Amendment Act, 1888."

Native Land Court Office,
Wellington, 8th April, 1890.

NOTICE is hereby given that a Trust Commissioner will, under the authority and for the purposes of the said Acts, hold a Court at the Native Land Court Office, Wellington, on Friday, the 18th day of April, 1890, at 10 o'clock in the forenoon, for investigating the cases mentioned in the Schedule hereunder, at which time and place all persons interested in the said cases, and having objections to any of the dealings, are hereby notified to attend.

W. BRIDSON,
Registrar.

SCHEDULE.

OHAU, No. 3A, No. 1.

89-113. TRANSFER dated the 7th day of June, 1889, from Kerehoma te Kairangi and Winera Parearua to Ropata Ranapiri.

RAHUI.

89-188. Transfer dated the 24th day of July, 1889, from Arapera te Umu to Messrs. Gear and Ling.

HURITINI.

89-198. Transfer dated the 24th day of July, 1889, from Manahi Paora to Ria Manahi.

PAHIANUI No. 9.

89-199. Transfer dated the 24th day of July, 1889, from Tiemi Warahi and another to Taare Warahi.

MANAWATU-KUKUTAUAKI No. 2G (PARTS OF).

90-1. Transfer dated the 22nd day of November, 1889, from Hoani Taipua to the Wellington and Manawatu Railway Company (Limited).

PUKEHOE No. 4G, SECTION 9.

90-2. Transfer dated the 10th day of December, 1889, from Piripi Te Ra and another to the Wellington and Manawatu Railway Company (Limited).

MANAWATU-KUKUTAUAKI No. 2G (PART OF).

90-22. Transfer dated the 22nd day of November, 1889, from Hoani Taipua to the Wellington and Manawatu Railway Company (Limited).

PUKEHOE No. 4G, SECTION 2.

90-23. Transfer dated the 4th day of February, 1890, from Enoka te Wano to the Wellington and Manawatu Railway Company (Limited).

WHIROKINO No. 1.

90-28. Transfer dated the 4th day of December, 1889, from Kipa te Whatanui to Messrs. Stuart and Davies.

WHIROKINO No. 1.

90-29. Transfer dated the 6th day of December, 1889, from Ropata te Ao to Messrs. Stuart and Davies.

WHIROKINO No. 1.

90-30. Transfer dated the 1st day of January, 1890, from Hoani Taipua to Messrs. Stuart and Davies.

WHIROKINO No. 1.

90-31. Transfer dated the 4th day of February, 1890, from Pineaha te Mahauariki to Messrs. Stuart and Davies.

AWAHOHONU A, No. 3.

90-52. Transfer dated the 8th day of March, 1890, from Keepa Kerikeri to Hakaraia te Whena.

MUAUPOKO A (PART OF).

90-53. Transfer dated the 26th day of March, 1890, from Eruini te Marau to Hannah Field.

MANAWATU-KUKUTAUAKI No. 7G.

90-54. Transfer dated the 3rd day of March, 1890, from Karaitiana te Tupe to Kassie Mary Gardner.

TOPAATEKAHU.

89-140. Transfer dated the 23rd day of July, 1889, from Netahio Tauhe to James Crompton.

TOPAATEKAHU.

89-160. Transfer dated the 7th day of August, 1889, from Tamati Ranapiri to Timothy O'Rourke.

POLHILL'S GULLY, SECTION 41.

89-206. Lease dated the 30th day of October, 1889, from Ihaka te Rou to John Collins.

PUKEKARAKA.

90-56. Transfer dated the 26th day of March, 1890, from Te Raiti Tonihi to the Right Reverend Francis Redwood.

Removal of Restrictions.

NOTICE is hereby given that a sitting of the Native Land Court will be held at Wellington on Friday, the 18th day of April, 1890, to hear and determine the several matters mentioned in the Schedule hereunder written, in respect of which applications have been received by the Registrar, and all such other matters as may be lawfully brought before it.

Dated at Wellington, this 8th day of April, 1890.

W. BRIDSON,
Registrar.

No.	Name of Applicant.	Name of Land.	Title and Date of Issue.
1	Te Awhe Parai, Mohi Parai	Polhill Gully, Sections 4, 6, and 7	Land Transfer certificate of title, 27th May, 1889.
2	Pirihira te Tia ..	Terawhiti, Section 94	Crown grant, 1st April, 1882.
3	Ngaraihi Kotua, Hira Maeke, Te Huangi Maeke, Pia Hurihi	Hanganoaiho ..	Land Transfer certificate of title, 13th January, 1890.
4	Harata te Kiore..	Makara, Section 24	Order of Court, 15th June, 1889.
5	Taare Warahi, Mohi Parai, Te Awhe Parai	Polhill Gully, Section 37	Order of Court, 15th June, 1889.

Account of Land in Cultivation and Agricultural Produce, February, 1890.

Registrar-General's Office, Wellington, 9th April, 1890.

THE results of the collection made in February last for the under-mentioned counties (as returned by the Superintendent Collectors) are published for general information. The figures are subject to revision.

Wm. R. E. BROWN, Registrar-General.

Counties.	Numbers of Holdings over One Acre in Extent.				Extent of Land broken up, but not under Crop.	In Wheat.		In Oats.			In Barley.		In Potatoes.		In Turnips or Rape.	In Other Crops.	Total Number of Acres under Crop, exclusive of Land under Grasses.	In Sown Grasses.				Grass Seed, Produce of.		In Garden.	In Orchard.	Horned Cattle (including Calves).	Breeding Cows (included in foregoing).										
	Freehold.	Rented.	Part Freehold, part Rented.	Total Numbers of Holdings.		Acres.	Estimated Gross Produce (in bushels).	Acres.		Estimated Gross Produce (in bushels).	Acres.	Estimated Gross Produce (in bushels).	Acres.	Estimated Gross Produce (in tons).				Acres.	Acres.	In Hay.		In Grasses after having been broken up (including such as in Hay).	Grass-sown Lands not previously ploughed (including such as in Hay).					Cocks-foot.	Rye-grass.	Acres.	Acres.	No. of.	No. of.				
								For Green Food or Hay.	For Grain.											Acres.	Estimated Gross Produce (in tons).													Acres.	Estimated Gross Produce (in tons).	Acres.	Estimated Gross Produce (in tons).
Mongonui ..	112	28	17	157	126	137	2,050	91	211	3,580	3	35	84	201	1	353	879	138	135	3,585	3,775	68	1,001	34	74	5,817	2,345										
Whangaroa ..	60	13	9	82	6	15	255	28	2	60	17	23	..	63	125	18	17	448	1,508	9	81	27	59	1,261	370										
Hokianga ..	71	124	5	200	53	28	233	15	8	196	54	116	..	89	194	15	28	173	3,194	150	134	60	116	1,431	510										
Bay of Islands..	187	35	12	234	100	27	478	174	67	1,830	16	218	76	303	25	32	417	160	190	3,435	17,075	232	22	55	150	6,052	1,940										
Whangarei ..	690	62	10	762	763	327	5,686	662	433	10,513	7	135	253	1,032	10	503	2,195	484	715	17,015	33,624	1,297	1,207	138	858	13,666	5,101										
Hobson ..	120	13	23	156	114	1	30	132	1	30	32	116	7	64	237	51	103	557	5,238	25	50	13	114	4,154	1,172										
Waitemata ..	576	83	10	669	1,589	30	522	850	13	366	30	835	157	516	116	244	1,440	412	452	11,110	13,609	441	26	162	912	7,667	2,817										
Eden ..	702	323	52	1,077	352	258	6,115	561	104	2,680	12	310	781	3,417	12	291	2,019	1,123	1,135	18,915	5,949	621	502	5,851	3,349										
Ohinemuri ..	54	45	9	108	112	199	85	235	112	36	432	173	241	3,366	3,984	..	190	18	105	1,987	686										
Tauranga ..	183	63	47	293	1,608	844	16,898	787	708	20,131	10	165	257	1,314	1,049	1,165	4,820	164	205	16,537	11,270	321	25	40	293	6,901	2,269										
Rotorua ..	1	12	..	13	44	51	7	13	17	..	75	3	4	237	93	4	5	141	51										
Whakatane ..	152	51	28	231	184	107	2,620	81	317	11,520	48	1,970	108	626	307	3,245	4,213	275	414	10,414	11,338	423	690	6	81	5,046	1,698										
East Taupo ..	6	6	..	12	29	11	6	27	17	15	60	140	300	3	5	291	120										
West Taupo ..	8	7	1	16	18	30	540	13	28	885	11	42	58	..	140	33	48	4,230	585	10	..	2	4	903	45										
Motiti Island	1	1	2	8	..	2	4	10	10	10	600	1	..	250	75										
Wanganui ..	99	115	13	227	80	700	24,070	275	261	8,760	36	1,088	161	916	1,262	6	2,701	116	138	12,006	78,086	270	130	25	190	10,890	3,661										
Rangitikei ..	299	81	32	412	661	3,850	78,527	70	4,269	161,308	169	4,649	160	1,083	3,556	42	12,116	291	590	47,327	110,307	1,050	1,255	33	229	17,585	4,808										
Manawatu ..	195	65	38	298	2,064	1,978	46,627	245	3,532	130,011	77	1,350	125	976	3,328	65	9,350	155	248	11,391	71,411	40	670	34	132	16,197	4,339										
Oroua ..	992	154	86	1,232	1	541	15,117	168	1,139	43,187	103	3,743	439	3,452	665	183	3,238	628	895	4,037	150,502	3,233	1,222	201	346	24,703	7,419										
Horowhenua ..	87	31	20	138	80	1	36	23	67	1,766	73	651	122	22	308	49	117	1,037	35,642	588	596	5	38	2,993	997										
Buller ..	143	29	10	182	270	63	73	455	1	3	140	91	147	750	3,819	27	78	2,524	1,094										
Inangahua ..	67	23	32	122	184	594	2	70	1	20	157	859	41	3	798	152	218	3,769	6,720	30	..	13	55	4,134	1,310										

PARTICULARS of the Estates of Deceased Persons which have been placed under the Charge of the PUBLIC TRUSTEE for Management during the Month of March, 1890.

No.	Name of Deceased.	Colonial Residence.	Supposed British or Foreign Residence.	Date of Order.	Value or Estimated Value of Personal Estate.	Time of Deceased's Death.	Remarks.
1	Atkinson, Robert ..	Mangamahoe	Under £10	Jan. 30, 1890	..
2	Bennett, Alfred ..	Invercargill	Mar. 15, 1890	£100	Jan. 6, 1890	Relatives known.
3	Cagney, Patrick ..	Oamaru ..	Limerick	£20	Feb. 28, 1890	..
4	Davis, Thomas ..	Westport	Mar. 15, 1890	£135	Feb. 12, 1890	..
5	Downey, Hugh ..	Dunedin	£100	Feb. 24, 1890	..
6	Gallagher, Hugh ..	Wellington	£1	Mar. 13, 1890	..
7	Gill, Martha Ann ..	St. Albans	Mar. 15, 1890	£800	Feb. 9, 1890	..
8	Harrison, John ..	Westport ..	London	£35	Mar. 3, 1890	..
9	Kerr, James ..	Auckland ..	Motherwell, near Kilmarnock, N.B.	..	£35	Jan. 18, 1890	Relatives known.
10	Kirkland, Henry ..	Amuri	£100	Mar. 4, 1890	..
11	Mitchell, John Bigg	Mangitikapu ..	Kirkcudbright	..	£40	Feb. 26, 1890	..
12	McLaren, Christina	Invercargill	£120	Jan. 25, 1890	Relatives known.
13	Naylor, William ..	Kihikihi	Mar. 15, 1890	£100	Nov. 10, 1889	..
14	Nelson, C. A. Davis	Marton	Mar. 8, 1890	£2,000	Feb. 21, 1890	..
15	O'Brien, Martin ..	Mauriceville	£100	Feb. 14, 1890	Relatives known.
16	Powell, Thomas ..	Oamaru ..	London	£1	Jan. 2, 1890	..
17	Robinson, John ..	Auckland ..	Caistor, Lincolnshire	..	£5	Mar. 2, 1890	Relatives known.
18	Urquhart, William	Hayes Lake ..	Inverness	£20	Feb. 15, 1890	..

Dated at Wellington, this 3rd day of April, 1890.

R. C. HAMERTON,
Public Trustee.

Land Transfer Act Notices.

NOTICE is hereby given that the several parcels of land hereinafter described will be brought under the provisions of "The Land Transfer Act, 1885," unless caveat be lodged forbidding the same in each case within one calendar month next after the date of publication hereof.

Allotment 63, Township of St. Andrews.—ALFRED HENRY BRIDGES, Applicant. Occupied by Mrs. Lawry. No. 3918.

Sections 24 and 25, Block XLII., Town of Lawrence.—EDWARD HERBERT and ARCHIBALD MCKINLAY, Applicants. Occupied by Samuel Pullman Craig and Edward Mills. No. 3919.

Diagrams may be inspected at this office.

Dated this 3rd day of April, 1890, at the Lands Registry Office, Dunedin.

G. G. BRIDGES,
Deputy District Land Registrar.

221

Mining Notices.

SCOTIA GOLD-MINING COMPANY (LIMITED).

NOTICE is hereby given that the registered office of the company has been removed to Smith Street, Reefton, and that ARTHUR EDWARD NORTH has been appointed Legal Manager *pro tem*.

Given under the common seal of the company this 1st day of April, 1890.

WILLIAM BEILBY, } Directors.
G. B. SHEPHERD, }

Reefton, 1st April, 1890.

217

Private Advertisements.

To A. R. Ure, Esq., Registrar of Births, Deaths, and Marriages, Dunedin.

I, GEORGE VEITCH GILRAY, Bachelor of Medicine and Master in Surgery of the University of Edinburgh, Scotland, now residing at Dunedin, hereby give notice that it is my intention to apply to you on the 4th day of May, 1890, to have my name placed on the Medical Register of the Colony of New Zealand; and that I have deposited my evidence of qualification for public inspection in the office of the Registrar of Births, Deaths, and Marriages, Dunedin.

GEORGE VEITCH GILRAY,
M.B., C.M., Edin.

Dunedin, 4th April, 1890.

218

I, WILLIAM ALLAN CHAPPLE, Bachelor of Medicine of the University of New Zealand, now residing at Motueka, hereby give notice that it is my intention to apply to the Registrar-General at Wellington, on the 10th day of May, 1890, to have my name and qualification entered in the Medical Register for the Colony; and that I have deposited with the Registrar-General my evidence of qualification for public inspection.

216

WILLIAM ALLAN CHAPPLE.

In the matter of "The Medical Practitioners Registration Act, 1869."

I, WALTER HISLOP, of Palmerston, in the Provincial District of Otago, in the Colony of New Zealand, Bachelor of Medicine, hereby give you notice that I desire to be registered under "The Medical Practitioners Registration Act, 1869," as a Medical Practitioner, and that I am a Bachelor of Medicine of the University of New Zealand: And I further give notice that I intend to apply to you to be registered on the 14th day of April, 1890, and that my diploma and a copy thereof, certified by a Justice of the Peace, are deposited for public inspection in the office of the Registrar of Births, Deaths, and Marriages, at Dunedin, in the said Provincial District.

Dated at Palmerston aforesaid this 12th day of March, 1890.

WALTER HISLOP.

To the Registrar of Births, Deaths, and Marriages, Dunedin.

220

NOTICE is hereby given that the Partnership lately subsisting between the undersigned EDWARD PIKE OSBORNE, EDMUND OSBORNE, and EDWARD GIESEN, in the business of Flax-dressers, at the Empress Mill, on the Titirangi Block, near Foxton, in the County of Manawatu, under the style or firm of "Osborne, Giesen and Co.," has this day been dissolved by mutual consent, so far as regards the said Edward Giesen, who retires from the said firm.

William Macandrew, a former partner in the said firm, retired from the said firm on the 4th day of May, 1889.

The said Edward Pike Osborne and Edmund Osborne will continue the said business under the style of "Osborne and Co.," and will receive all debts due to and pay all debts owing by the said firm.

As witness our hands this 5th day of March, 1890.

EDWARD PIKE OSBORNE.
EDMUND OSBORNE.
EDWD. GIESEN.

Witness to the signatures of Edward Pike Osborne and Edmund Osborne—J. T. Ray, Solicitor, Foxton.

Witness to the signature of Edward Giesen—R. B. Vincent, Civil Servant, Treasury Department, Wellington.

219

FOR SALE,

At the Government Stationery Office, Wellington,

RULES MADE BY THE COMMISSIONERS UNDER "THE NATIVE LAND COURT ACTS AMENDMENT ACT, 1889." Price 6d.

Also

RULES MADE BY THE CHIEF JUDGE OF THE NATIVE LAND COURT for regulating the Sittings, Practice, Forms, and Procedure of the Court, &c. Price 6d.

GEO. DIDSBURY,
Government Printer.

Wellington, 24th March, 1890.

THE following Works, published under the authority of the Government, are now on sale at the Stationery Department, Wellington:—

- THE STATE: THE RUDIMENTS OF NEW ZEALAND SOCIOLOGY. By JAMES H. POPE. Price: Cloth, 4s.
- AN ACCOUNT OF THE INSECTS NOXIOUS TO AGRICULTURE AND PLANTS IN NEW ZEALAND. By W. M. MASKELL, F.R.M.S. Price: Cloth, 5s.
- THE ERUPTION OF TARAWERA, NEW ZEALAND. By S. PERCY SMITH, F.R.G.S. (Assistant Surveyor-General). Price: 2s. 6d.
- REPORT ON THE TARAWERA VOLCANIC DISTRICT. By Professor F. W. HUTTON, F.G.S. Price: 1s. 6d.
- THE ERUPTION OF TARAWERA AND ROTO-MAHANA. By Professor THOMAS, M.A., F.L.S. Illustrated. Price: 2s. 6d.
- THE KERMADEC ISLANDS: THEIR CAPABILITIES AND EXTENT (with Maps and Illustrations). By S. PERCY SMITH, F.R.G.S. (Assistant Surveyor-General). Price: 2s.
- MANUAL OF GRASSES AND FORAGE PLANTS USEFUL TO NEW ZEALAND. Part I. By THOMAS MACKAY. Numerous Plates. Price: 5s.
- HANDBOOK OF NEW ZEALAND MINES (with Maps and Illustrations). Price: Cloth, 5s.
- REPORTS ON THE MINING INDUSTRY OF NEW ZEALAND, 1887. Price: 2s. 6d.
- STATE EDUCATION. By Dr. LAISHLEY. Price: Cloth, 2s. 6d.
- POLYNESIAN MYTHOLOGY AND ANCIENT TRADITIONAL HISTORY OF THE NEW ZEALAND RACE. By Sir GEORGE GREY, K.C.B. Price: 5s.
- ANCIENT HISTORY OF THE MAORI. By JOHN WHITE. Vols. I. to IV. Price: 7s. 6d. each.
- MANUAL OF BIRDS OF NEW ZEALAND. By WALTER L. BULLER. Price: 10s.
- HANDY BOOK ON "THE LAND TRANSFER ACT, 1885." Price: 3s.
- NEW ZEALAND CROWN LANDS GUIDE, No. IX. Price: 1s.

GEO. DIDSBURY.

CONTENTS.

	PAGE
APPOINTMENTS—	
Cemetery Trustees	389
Clerk of Licensing Committees	390
Deputy District Land Registrar	391
In Live Stock Department	390
Inspector of School of Anatomy	390
Inspectors of Weights and Measures	390
Licensing Committees	390
Ranger	390
School Commissioners	391
CROWN LANDS NOTICES	395
LAND—	
Conditions of Sale of Village-settlement and Small-farm Allotments	383
Domain brought under "The Public Domains Act, 1881"	386
Opened as Ordinary Village Settlement	383
Rural, open for Sale or Selection	387
Vesting Reserve	386
LAND TRANSFER ACT NOTICES	401
MINING NOTICES	401
MISCELLANEOUS—	
Agricultural Statistics	400
Form of License for Selling Native Game	387
Game Season	386
Junior Civil Service Examination	392
Notice to Mariners	392
Particulars of Estates of Deceased Persons	401
Patents	395
Proposed Loans	391
Railway Tariff, Alterations in	392
Road Board By-law	391
Road Board Elections	392
Savings Bank Trustee resigned	391
Senior Civil Service Examination	392
Special Orders	391
Trade Marks	393
NATIVE LAND COURT NOTICES	398
PRIVATE ADVERTISEMENTS	401

By Authority: GEORGE DIDSBURY, Govt. Printer, Wellington.